QUANTICO PROJECT

“PORPHYRY”: COPPER (Cu), MOLYBDENUM (Mo) and GOLD (Au)

Ayacucho Region
Peru – South America
2021

SUMMARY

1.- LOCATION: San Pedro District; Lucanas Province; Ayacucho Region

2.- ALTITUDE: 1,300 – 2,300 m.a.s.l.

3.- MINING PROPERTY: 1,000 Hectares (Olivia Copper S.A.C.) – Code: 01-00101-21

4.- GEOLOGY: Intrusive and Porphyritic Rocks in Multiple Pulses of the Cretaceous

5.- DEPOSIT: "Porphyry System - Copper (Cu), Molybdenum (Mo) and Gold (Au)"

6.- EXPLORATION: Geological Surveys and 300 Geochemical Samples

7.- GRADES: 500 – 12,000 ppm Cu (Copper); 30 – 375 ppm Mo (Molybdenum) y 30 - 610 ppb Au (Gold)

8.- TARGETS: 1,000 metre x 1,000 metre

9.- INFRASTRUCTURE: Accesses and Populated Centers

10.- COMMUNITY RELATIONS : There was no problem (Pro-Mining Population)

11.- POTENTIAL: 300 Million Tonnes @ 0.4% CuEq

LOCATION

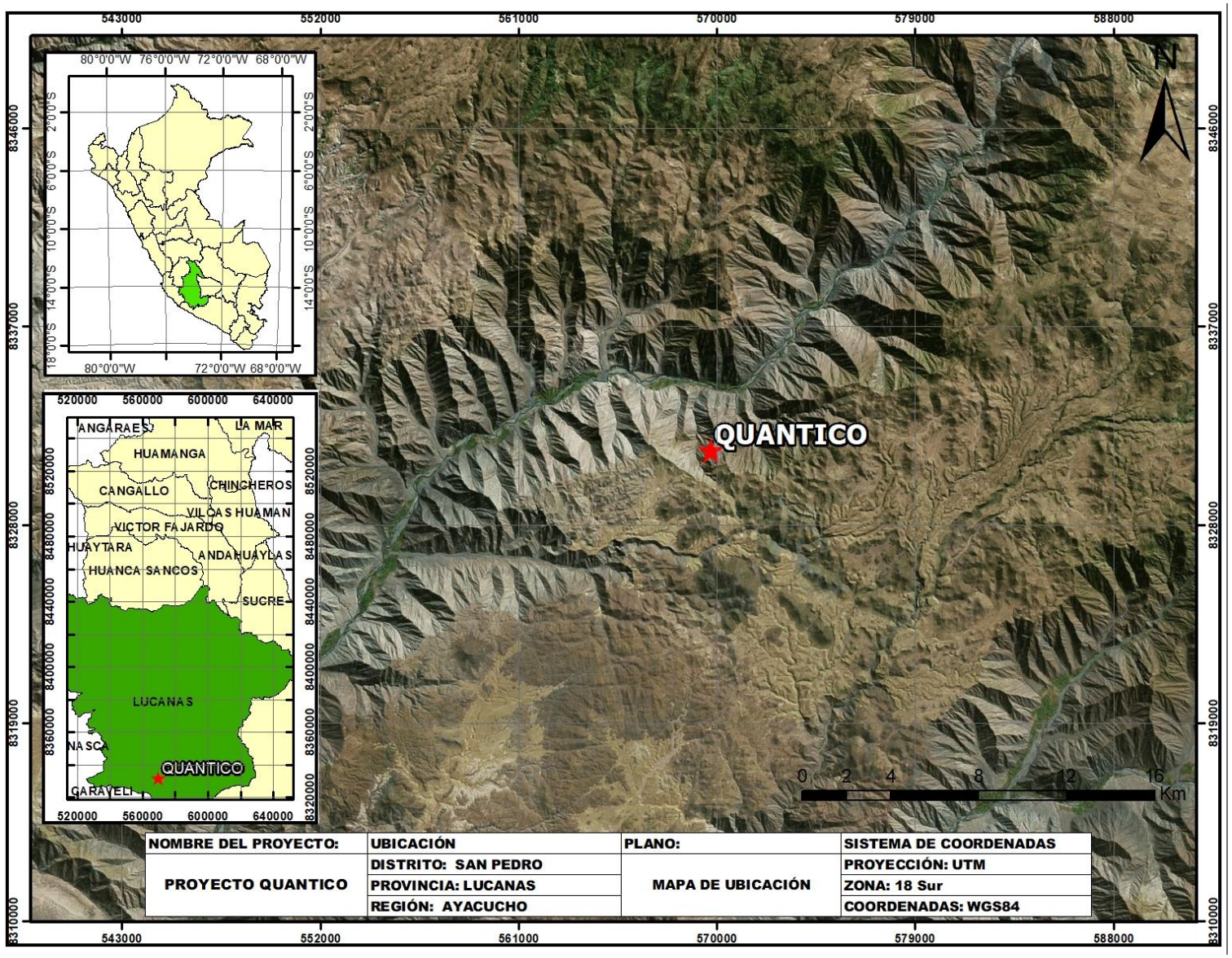
QUANTICO
N
0 2 4 8 12 16 Km
543000 552000 561000 570000 579000 588000
8346000 8337000 8328000 8319000 8310000
80°0'0"W 76°0'0"W 72°0'0"W 68°0'0"W
2°0'0"S 6°0'0"S 10°0'0"S 14°0'0"S 18°0'0"S
520000 560000 600000 640000
8520000 8480000 8440000 8400000 8360000 8320000
ANGARAES
LA MAR
HUAMANGA
CANGALLO
CHINCHEROS
VILCAS HUAMAN
VICTOR FAJARDO
HUAYTARA
ANDAHUAYLAS
HUANCA SANCOS
SUCRE
LUCANAS
NASCA
QUANTICO
GARAYELL
NOMBRE DEL PROYECTO:
PROYECTO QUANTICO
UBICACIÓN
DISTRITO: SAN PEDRO
PROVINCIA: LUCANAS
REGIÓN: AYACUCHO
PLANO:
MAPA DE UBICACIÓN
SISTEMA DE COORDENADAS
PROYECCIÓN: UTM
ZONA: 18 Sur
COORDENADAS: WGS84

ACCESSIBILITY

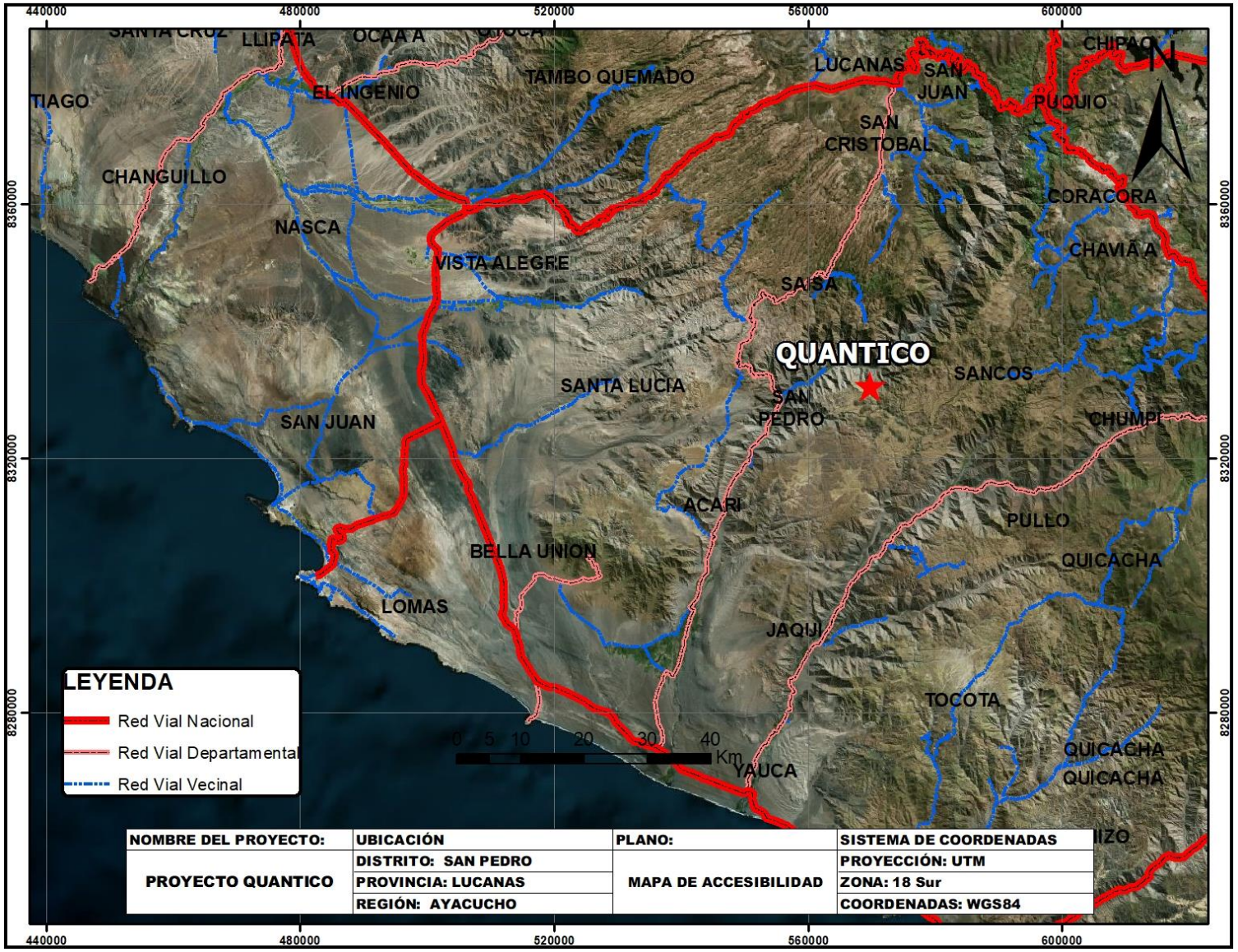

INFRAESTRUCTURE

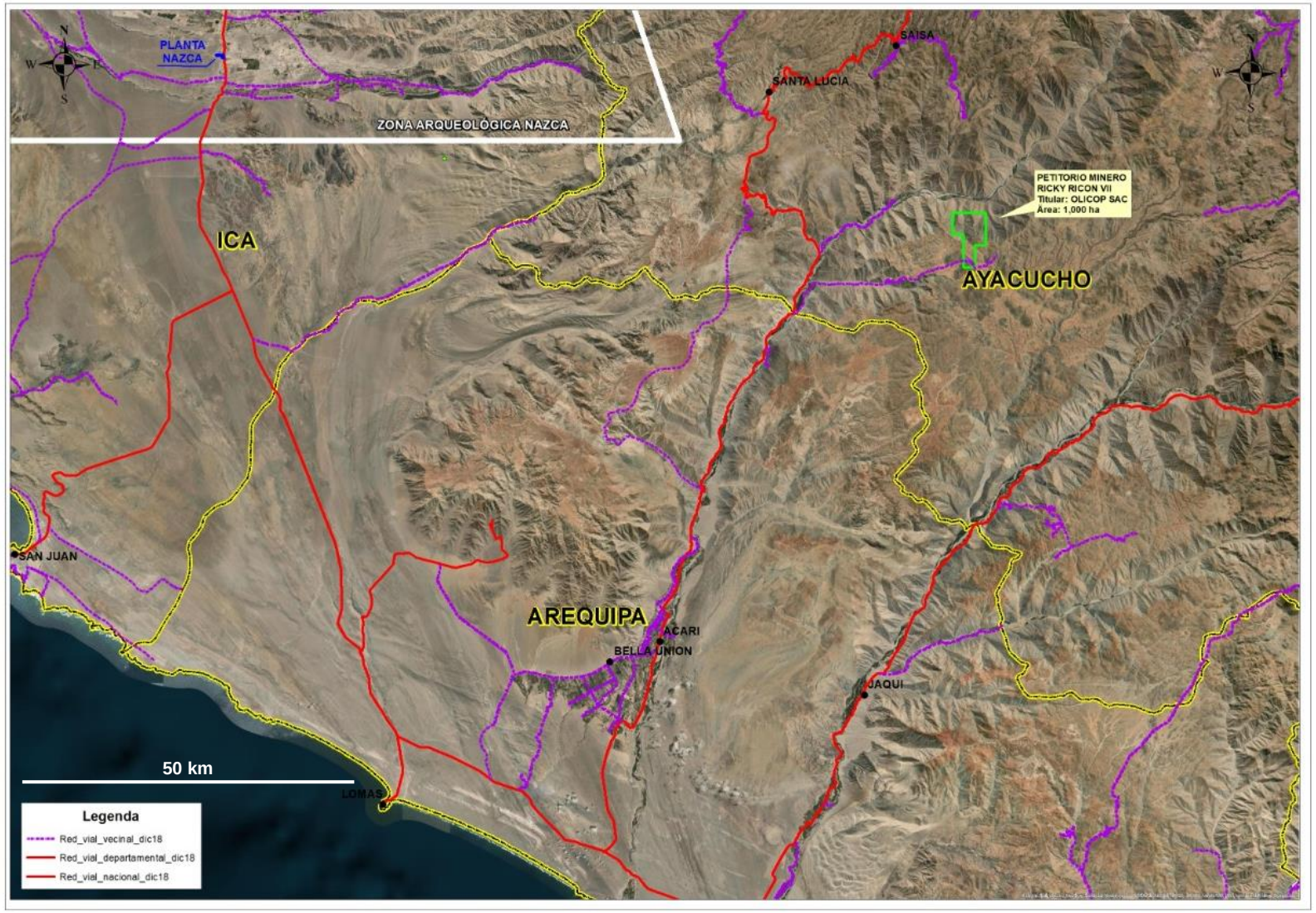

MINING PROPERTY

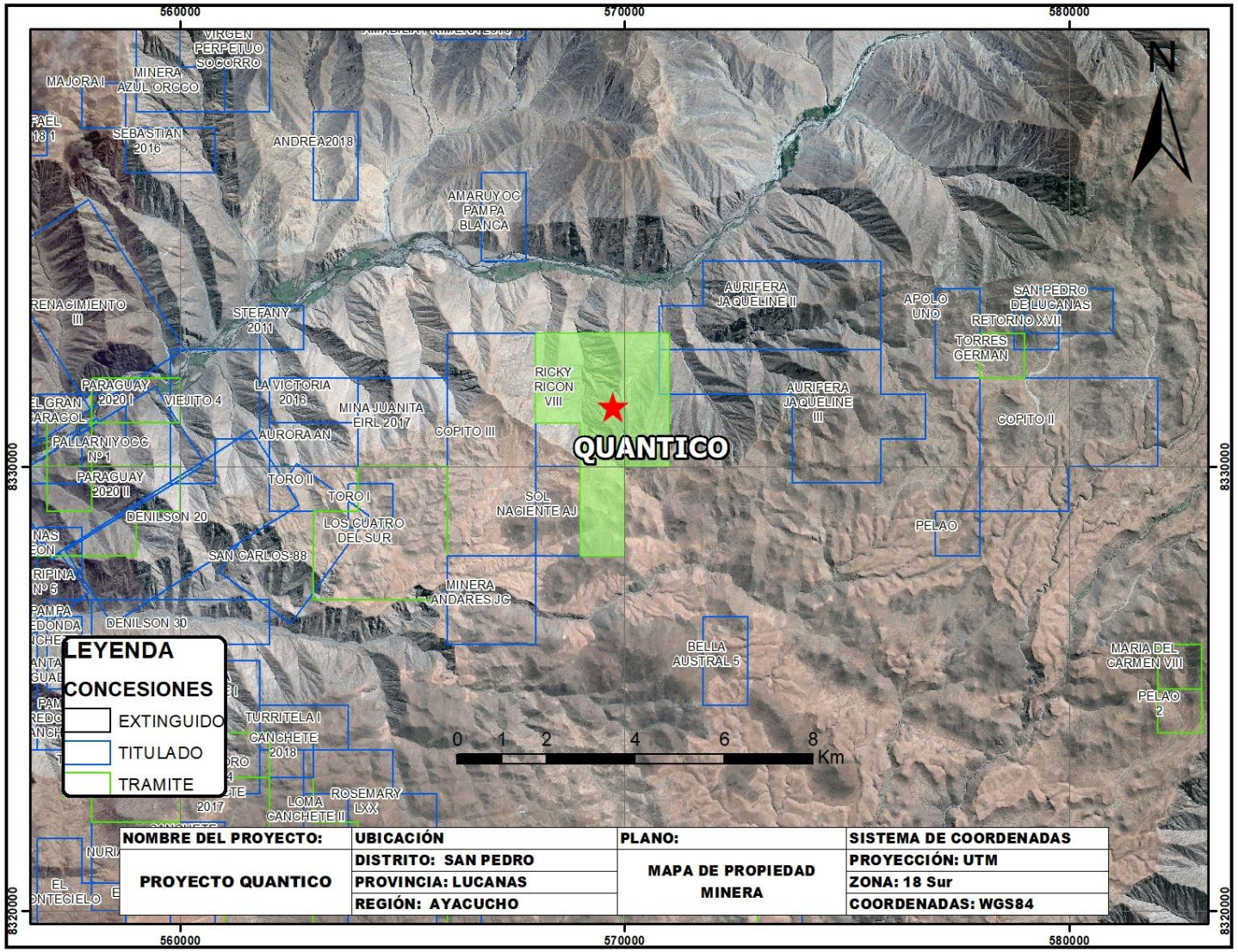

MINING PROJECTS

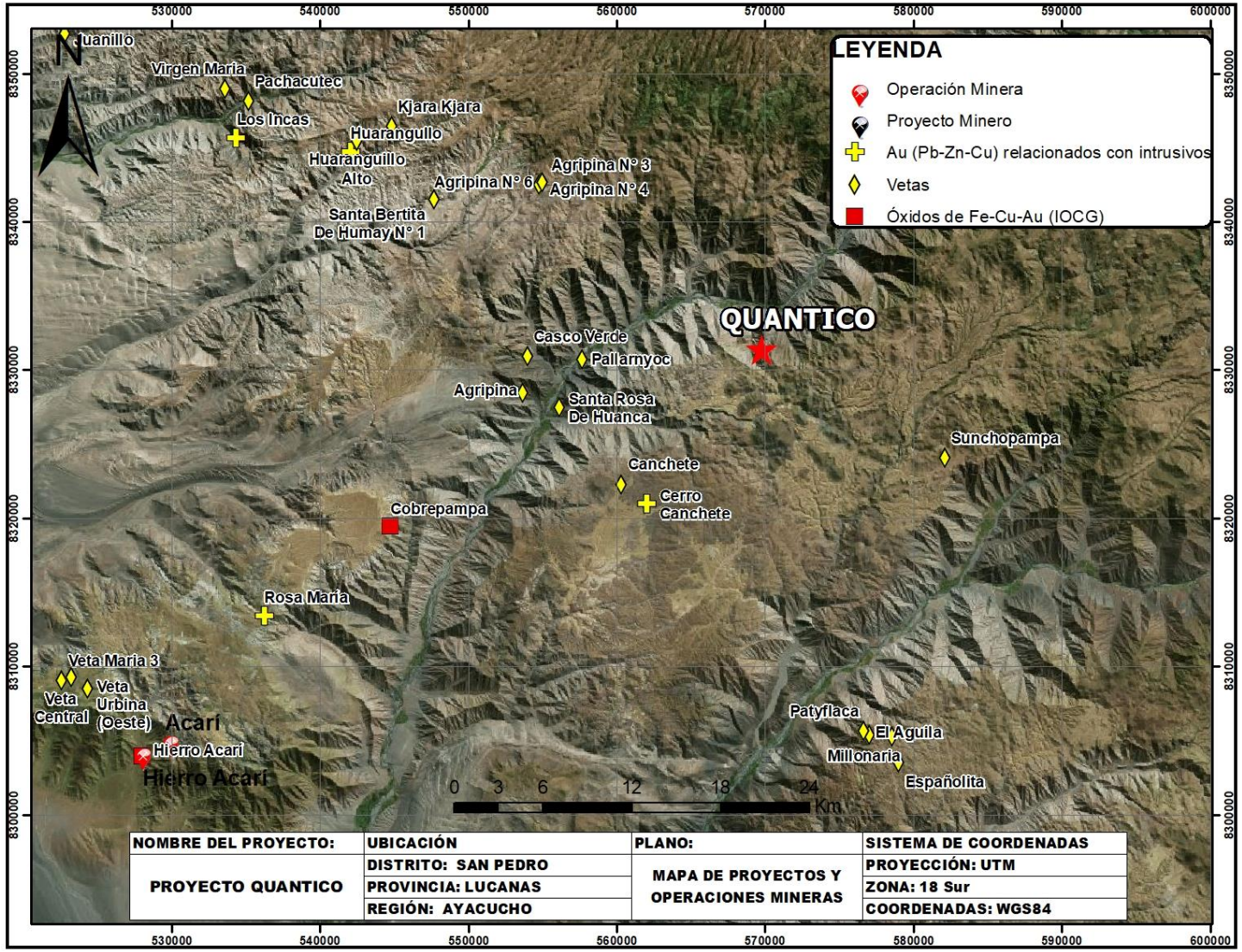

METALLOGENESIS

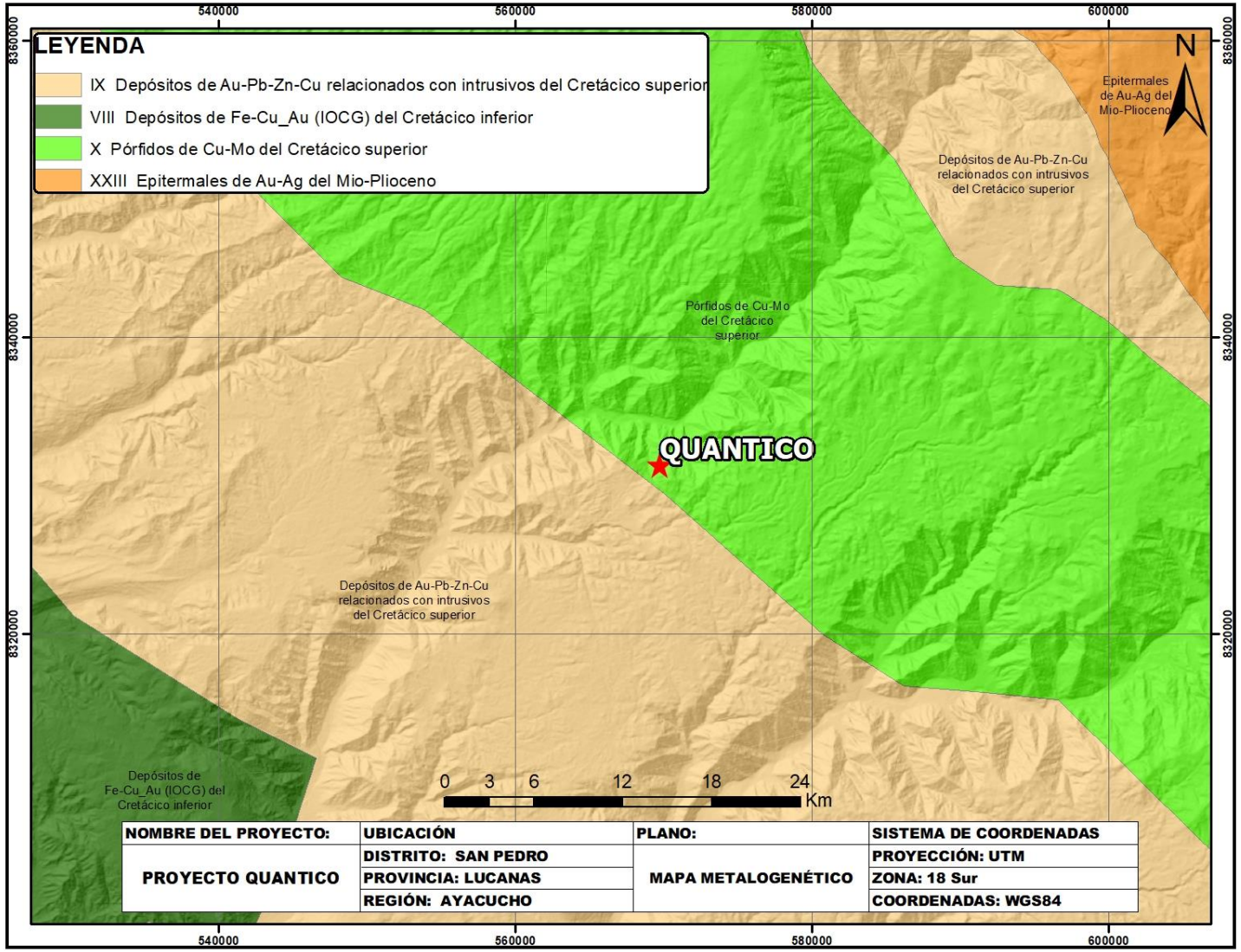

PORPHYRY "BELT"

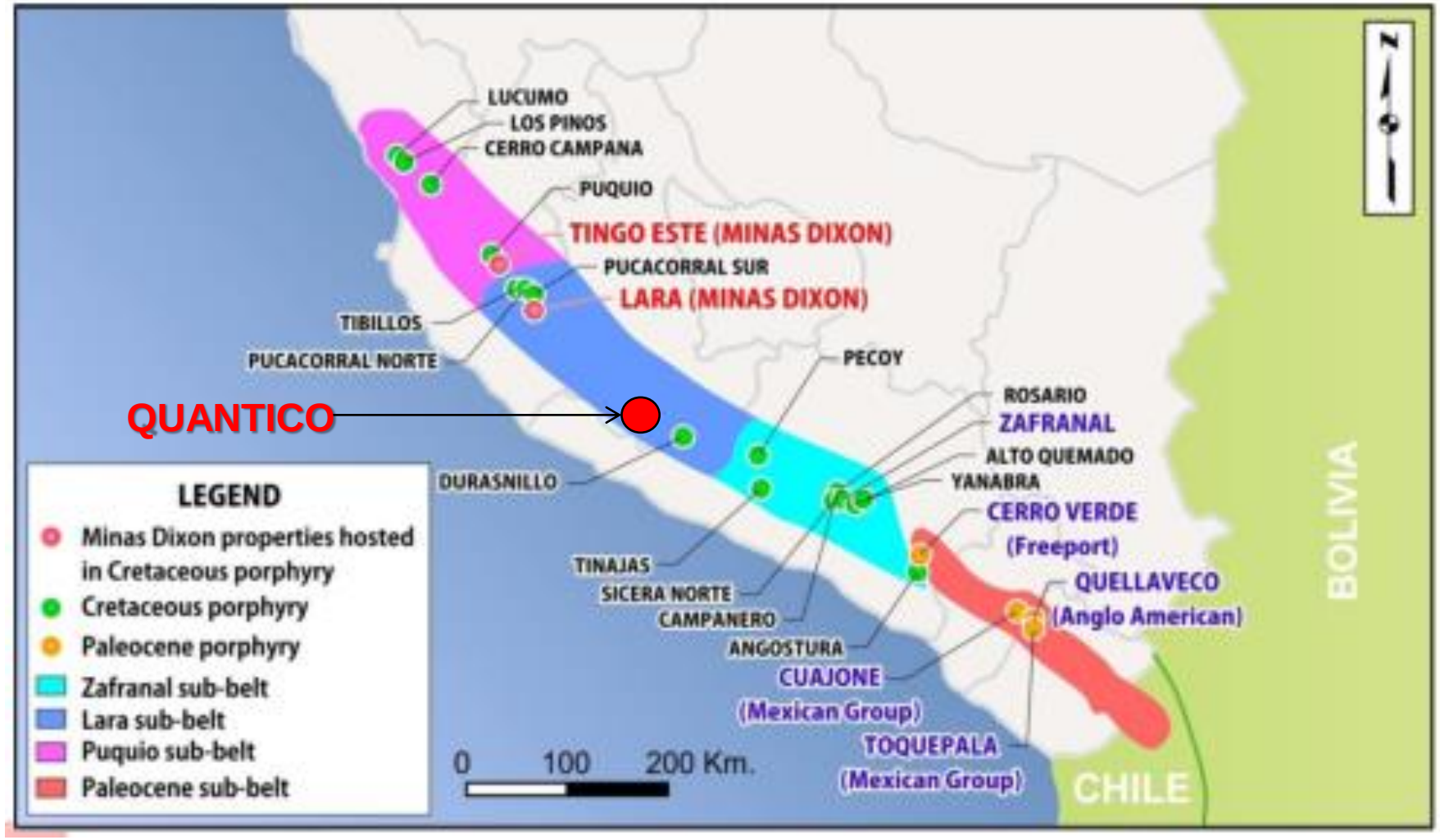

STREAM SEDIMENTS

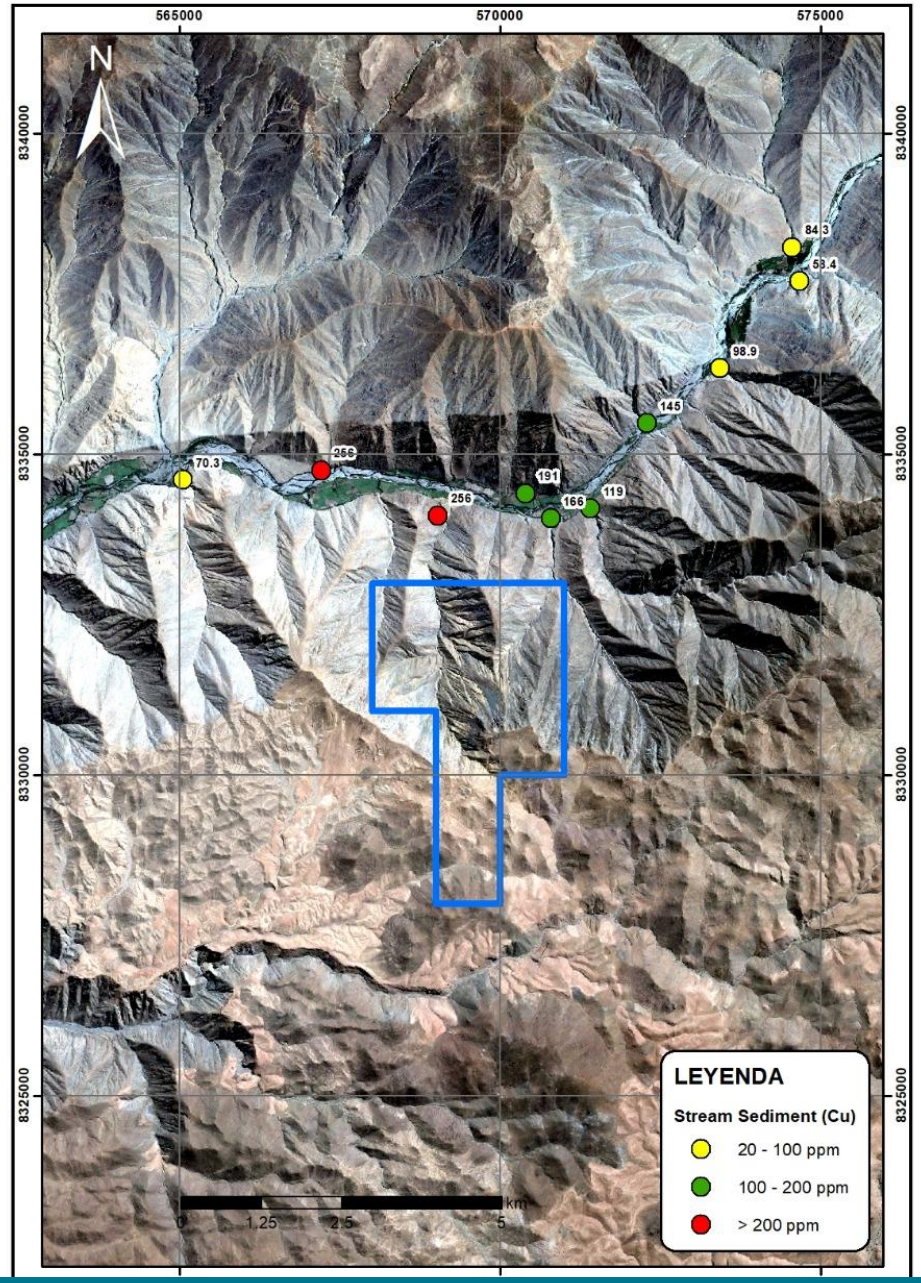

DISTRICT GEOLOGY

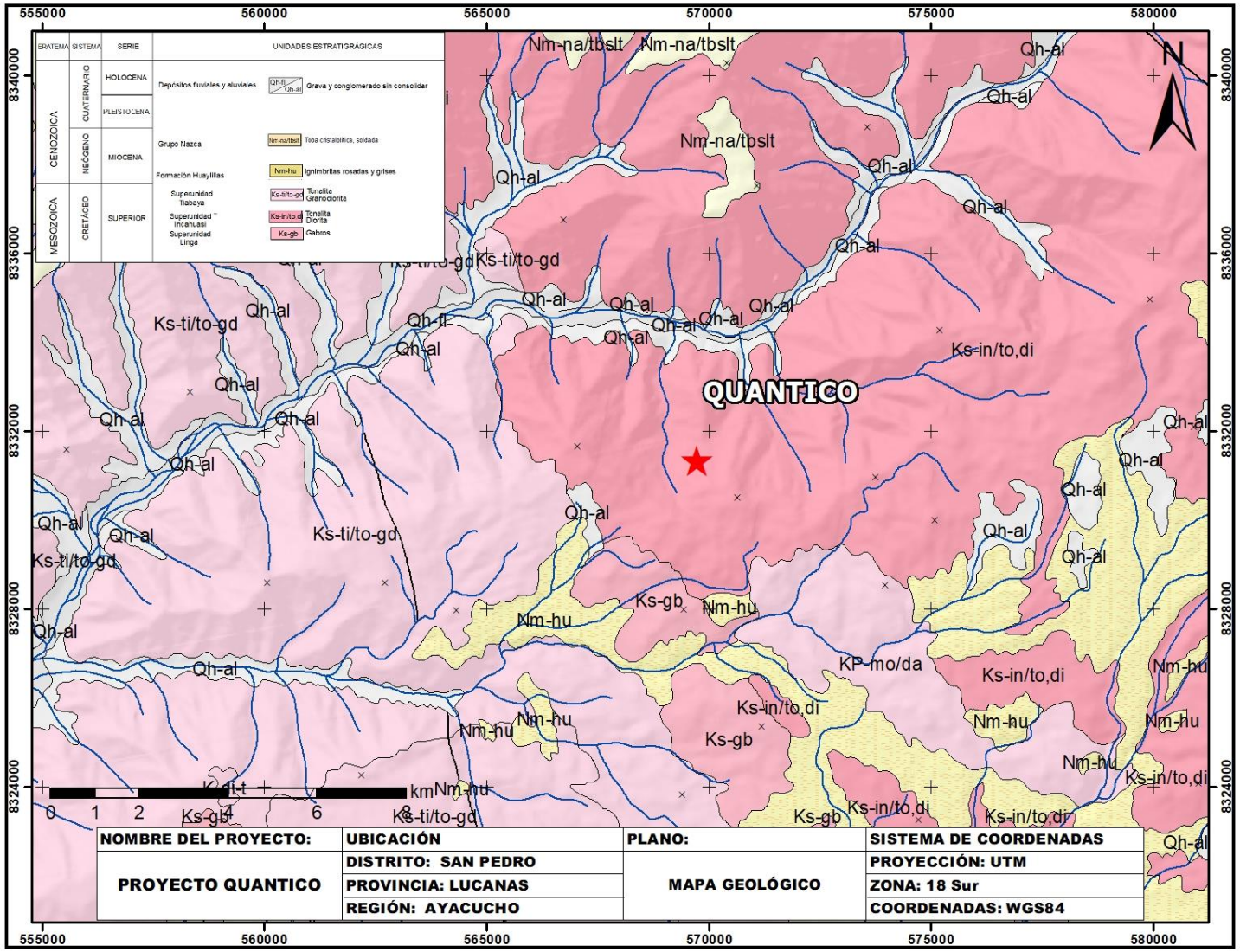

STRUCTURAL GEOLOGY

SPECTRAL ANOMALY

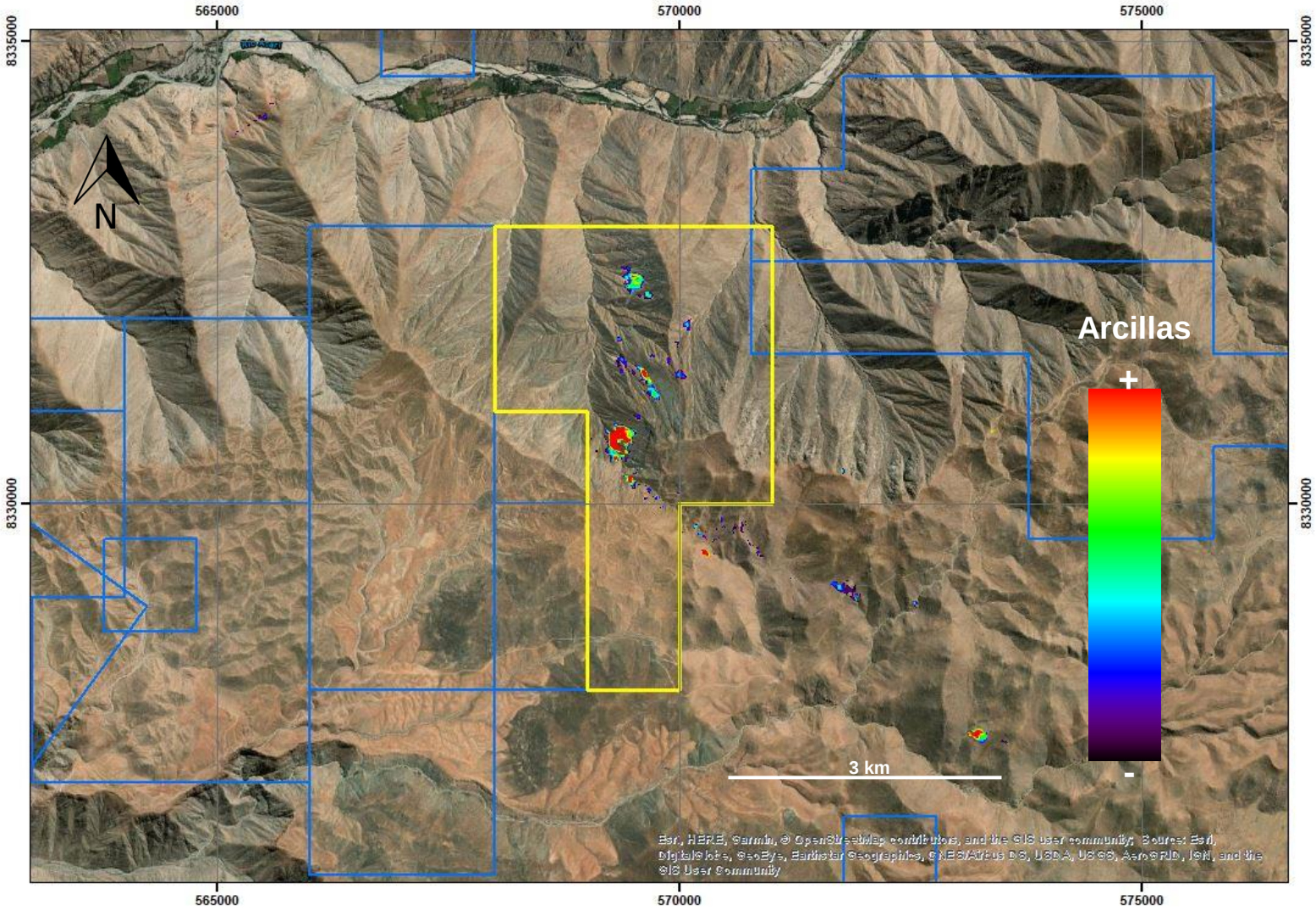

SPECTRAL ANOMALY

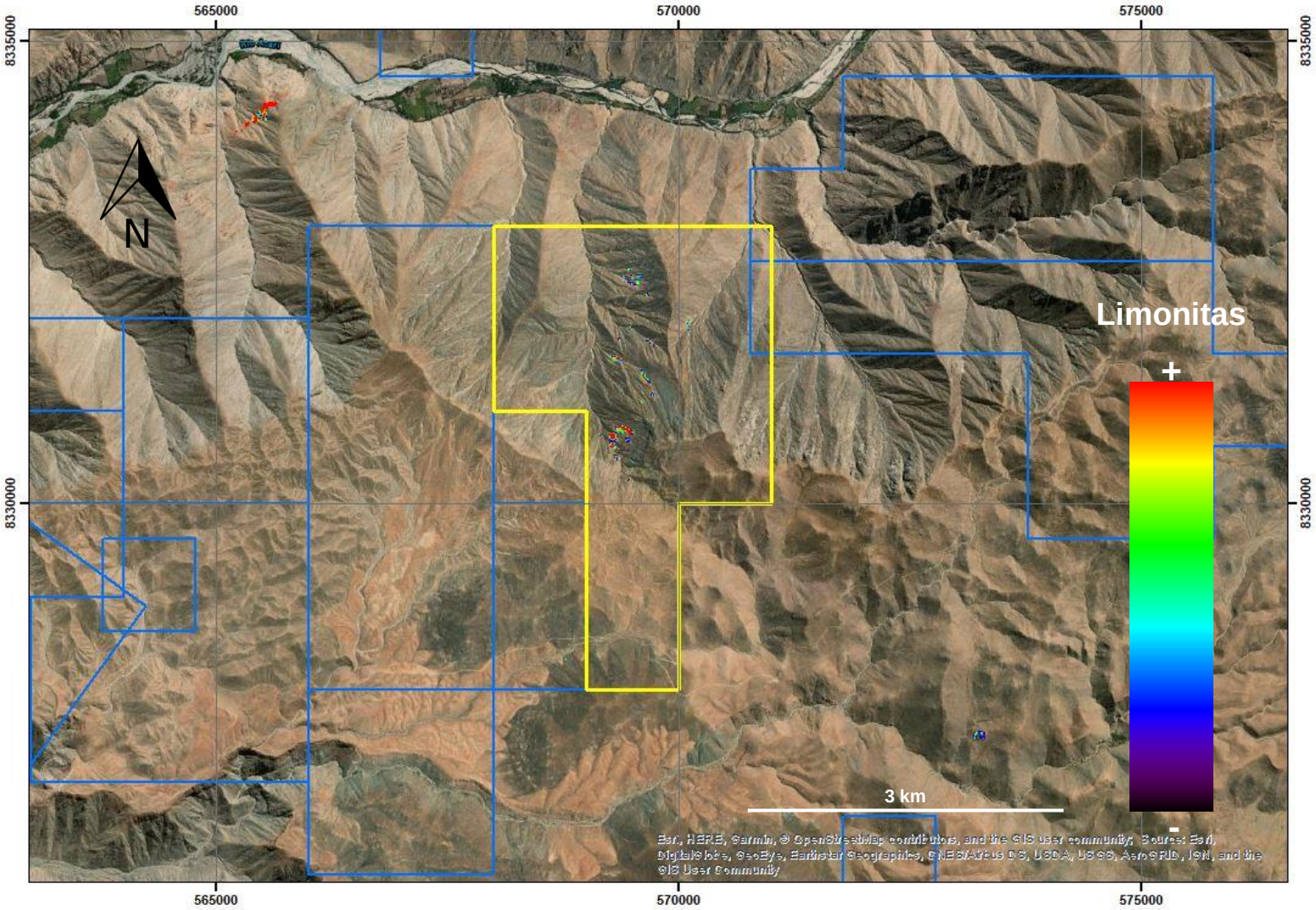

LITHOLOGY

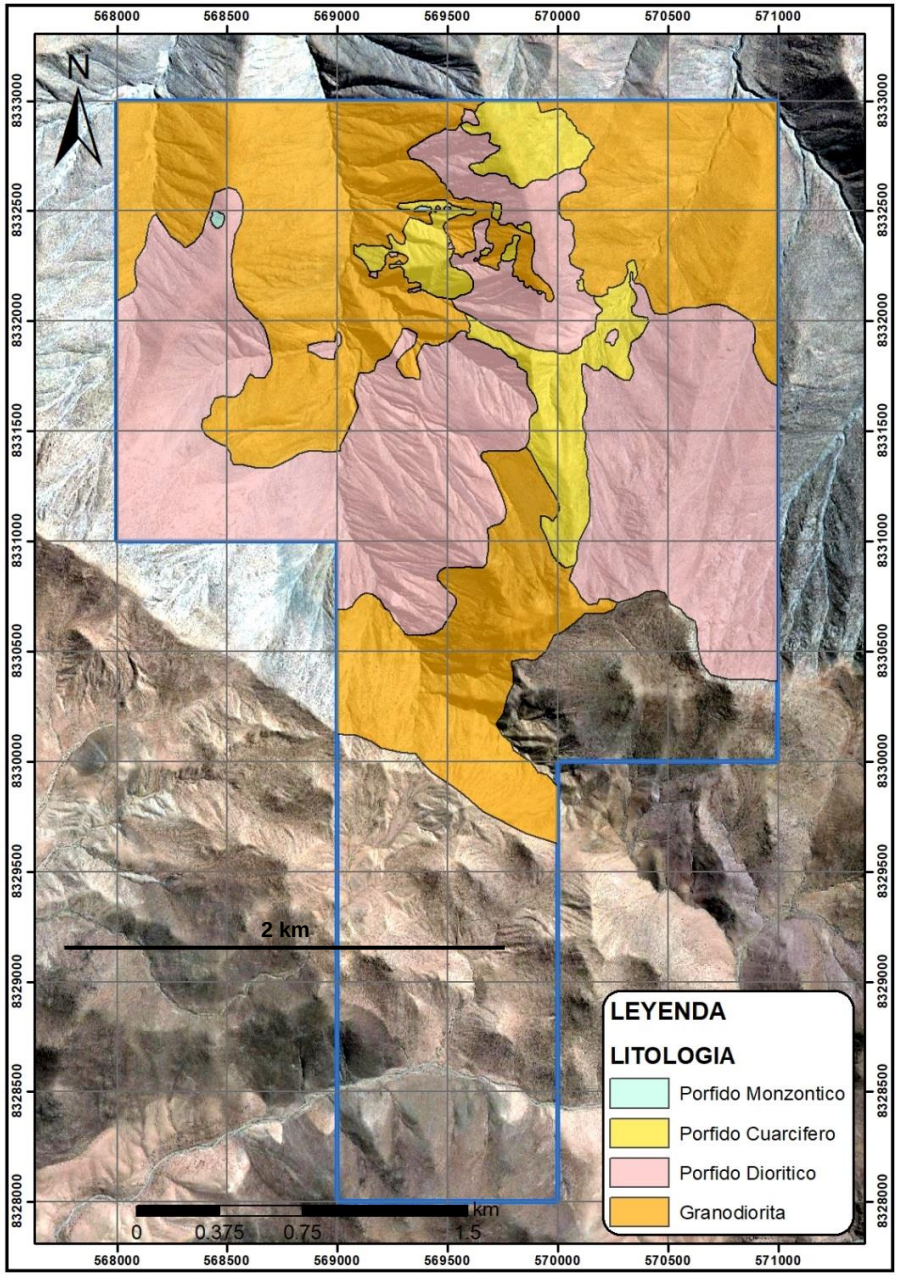
N
2 km
LEYENDA
LITOLOGIA
Porfido Monzontico
Porfido Cuarcifero
Porfido Dioritico
Granodiorita
0 0.375 0.75 1.5
km
568000
568500
569000
569500
570000
570500
571000
8333000
8332500
8332000
8331500
8331000
8330500
8330000
8329500
8329000
8328500
8328000

HYDROTHERMAL ALTERATIONS

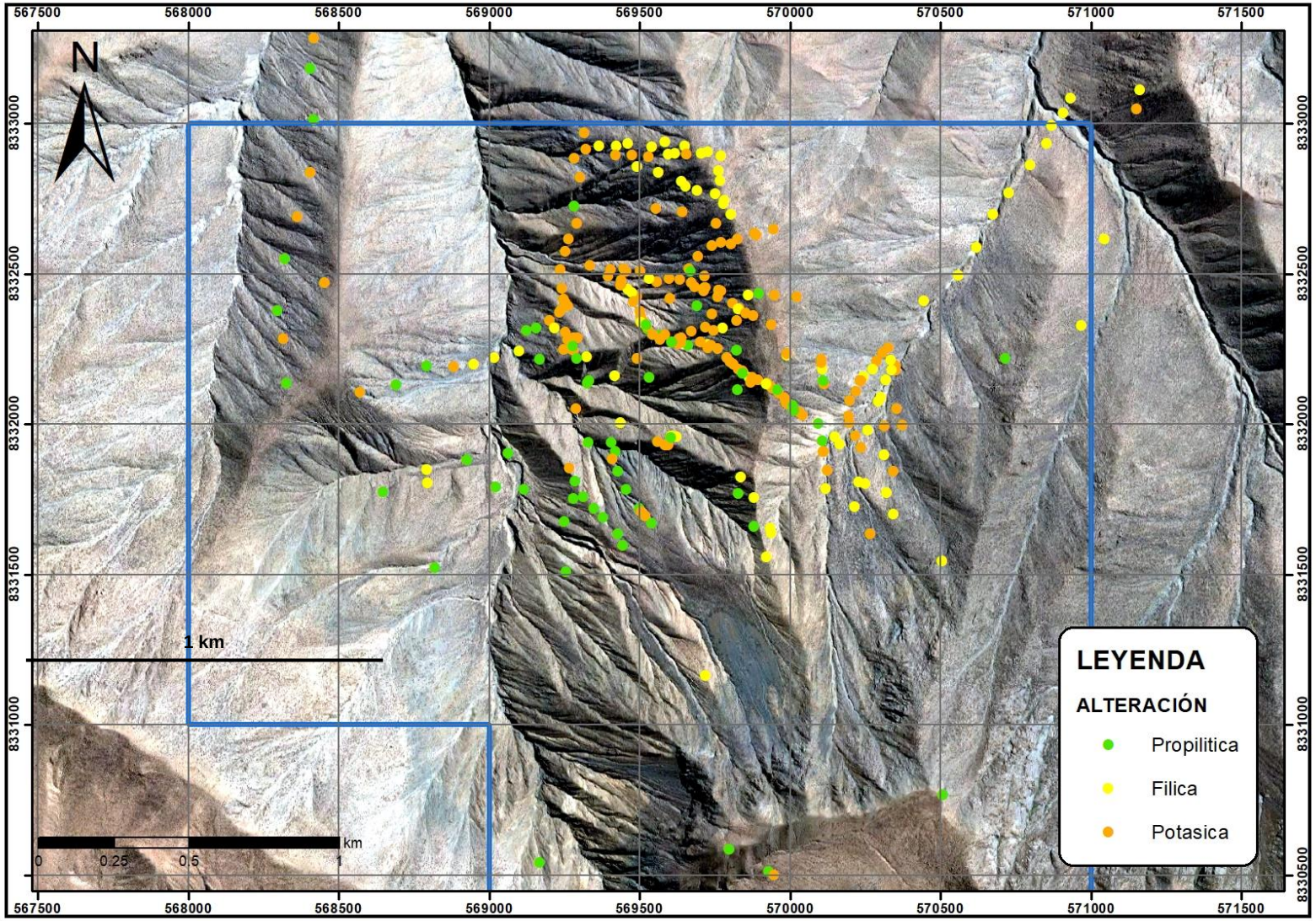

GEOCHEMISTRY – COPPER (Cu ppm)

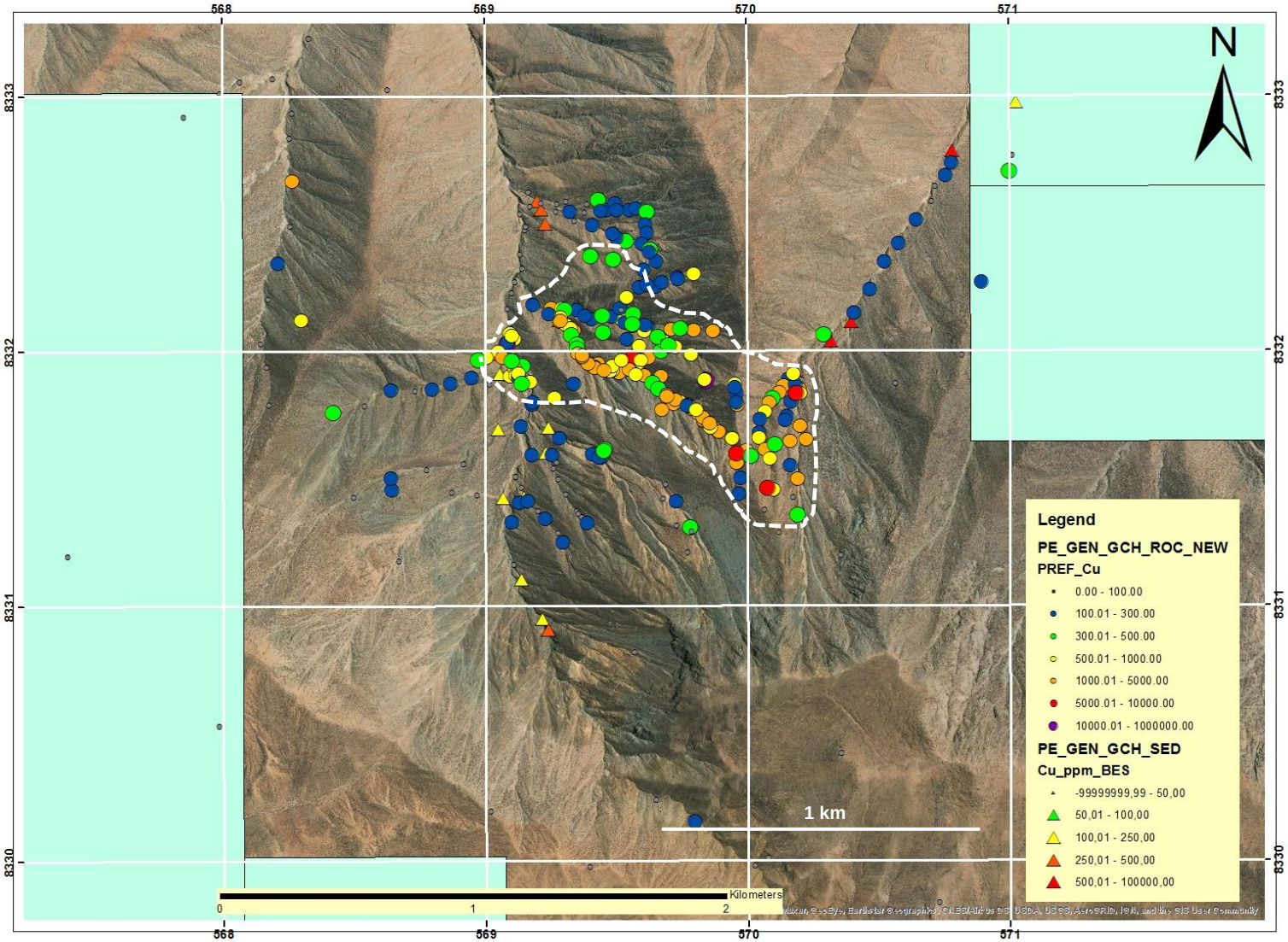

GEOCHEMISTRY – MOLYBDENUM (Mo ppm)

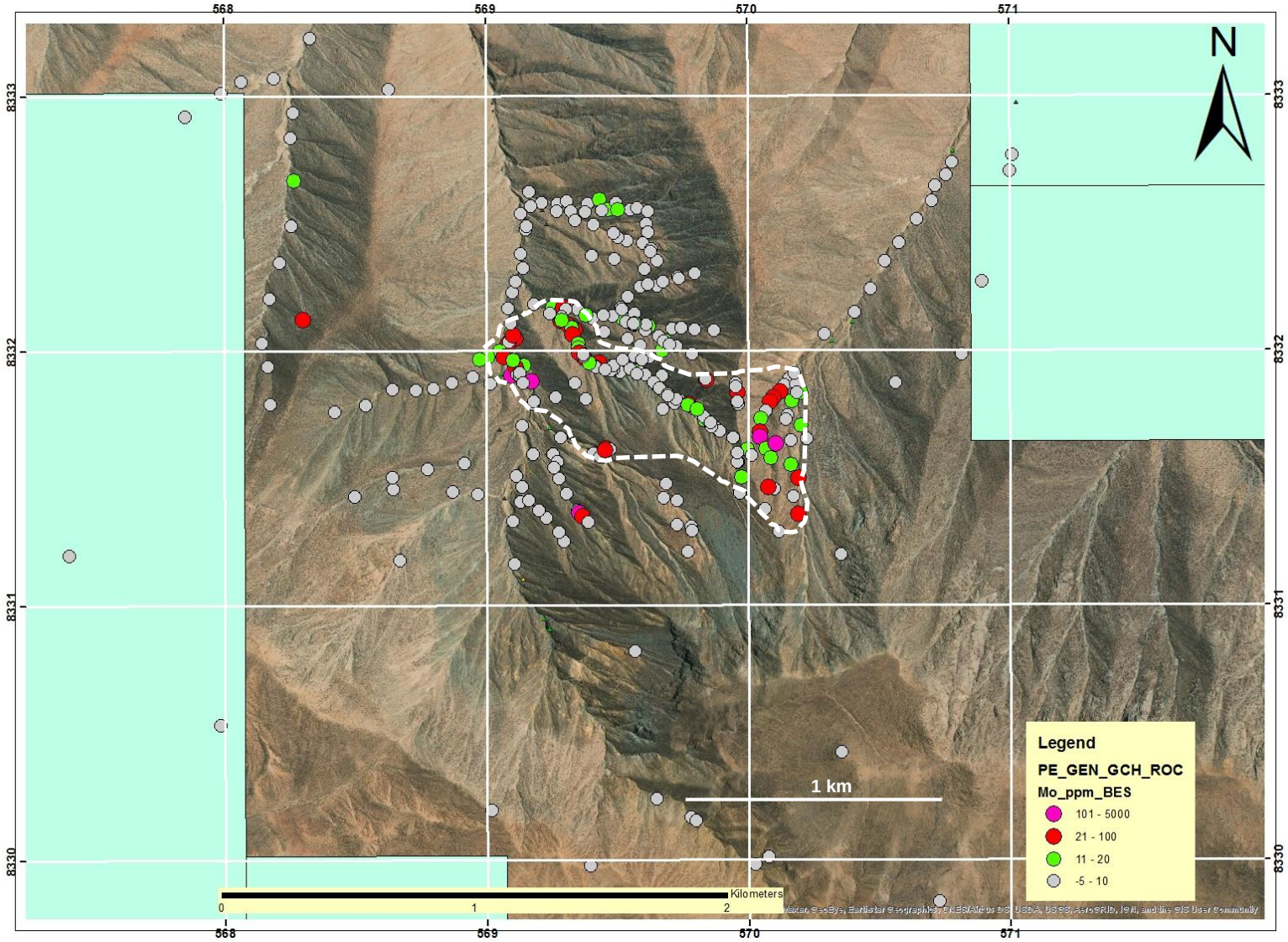

GEOCHEMISTRY – GOLD (Au ppb)

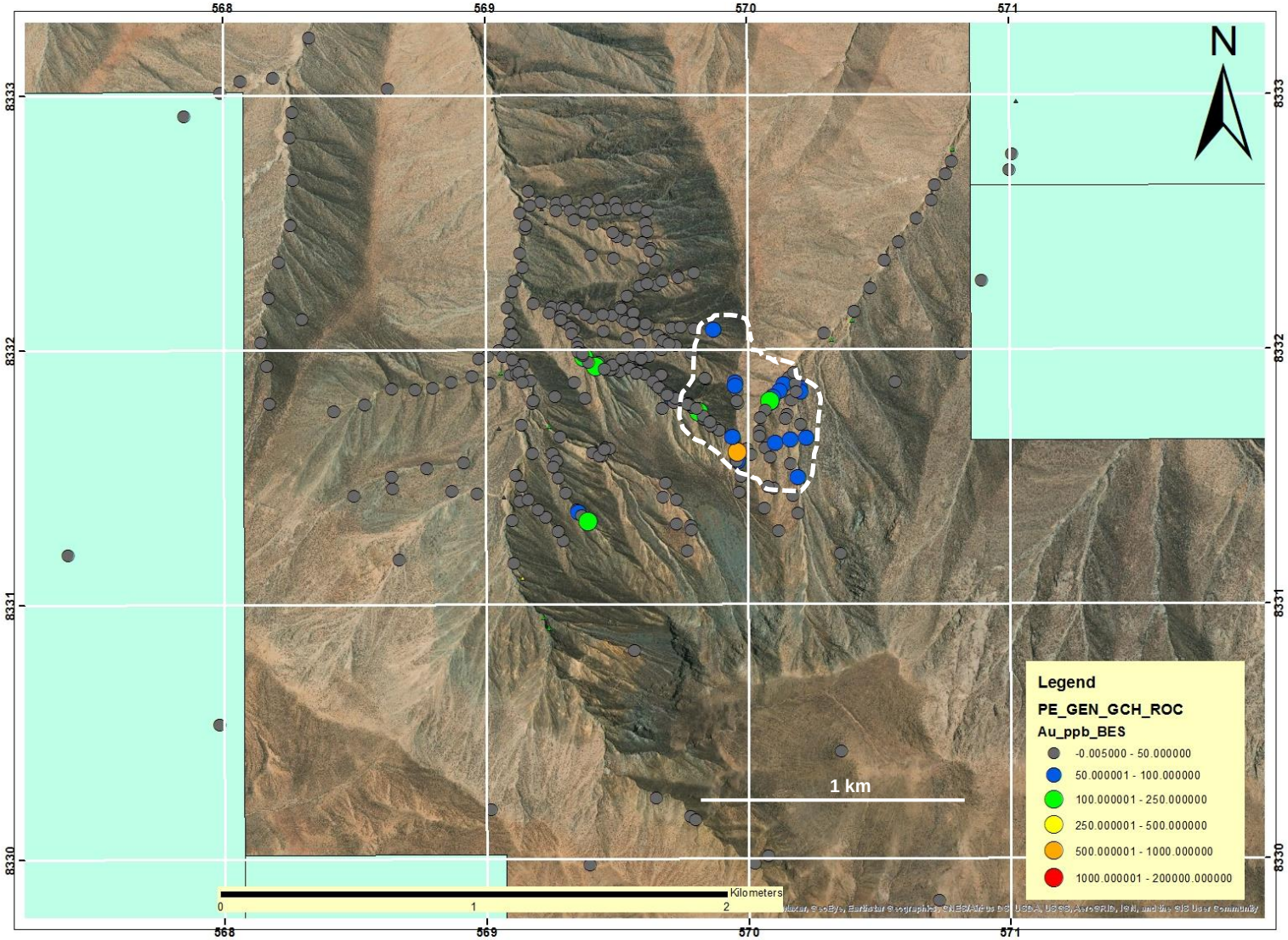

GEOCHEMISTRY – COPPER (Cu ppm)

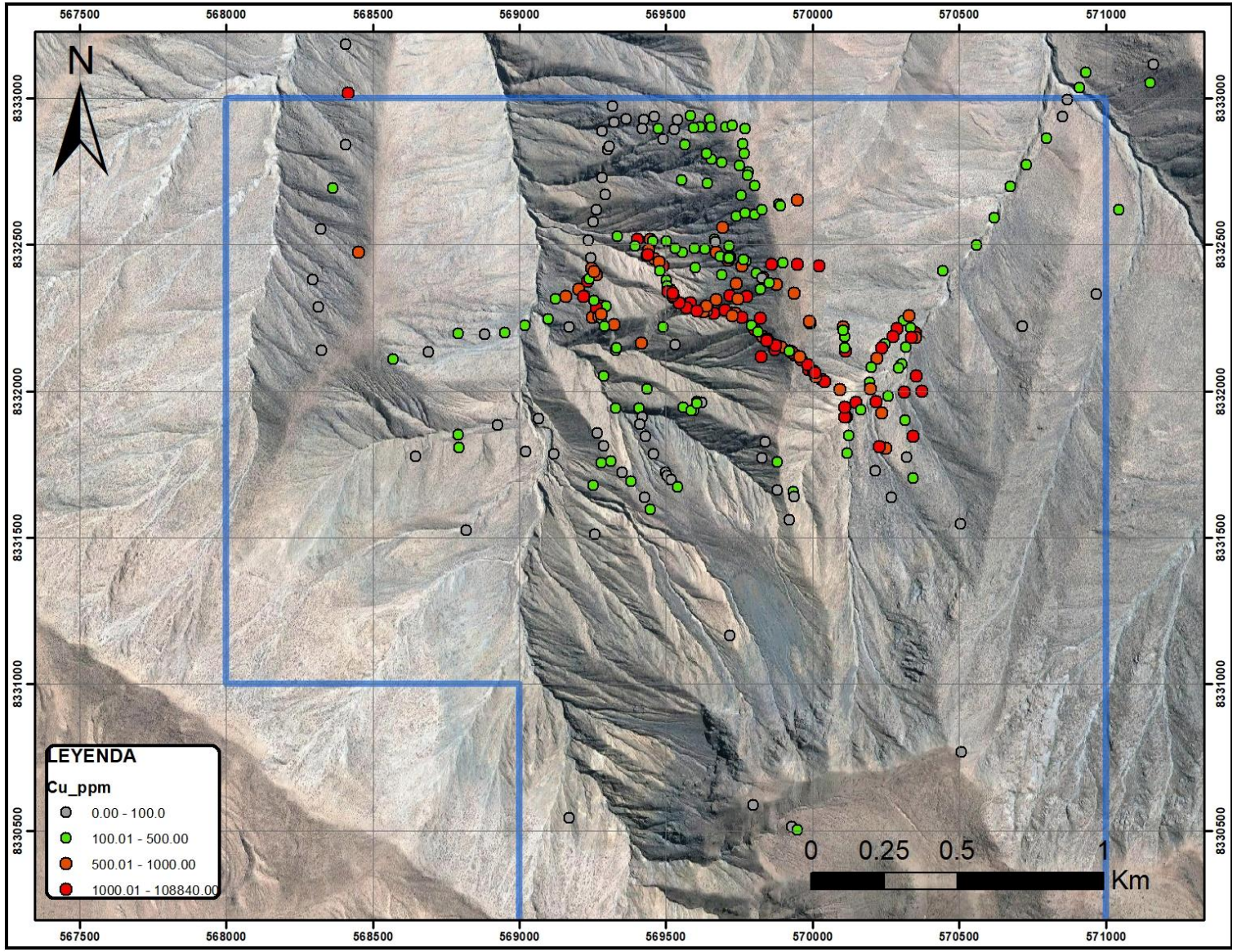

ISOVALUES - COPPER (Cu ppm)

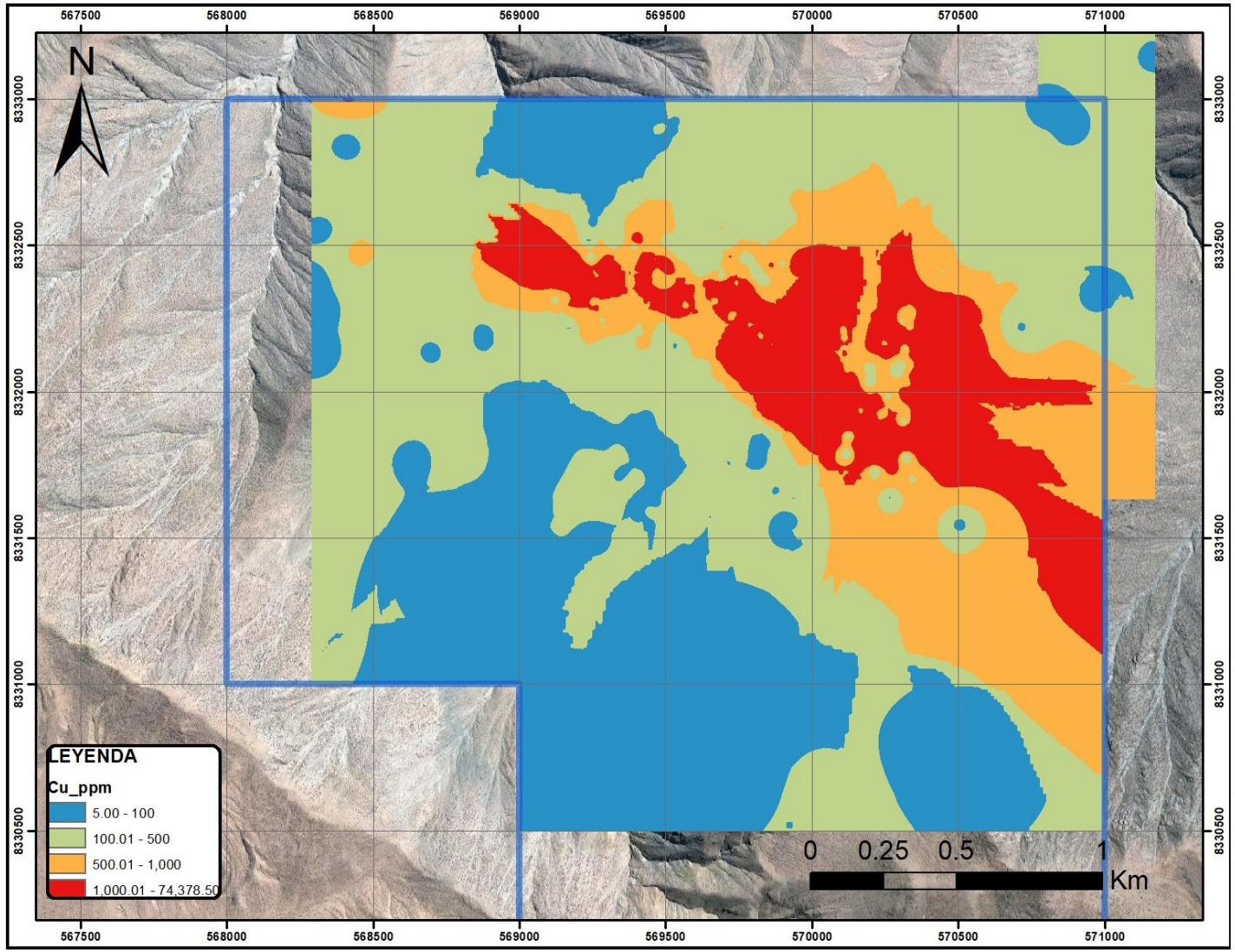

GEOCHEMISTRY – MOLYBDENUM (Mo ppm)

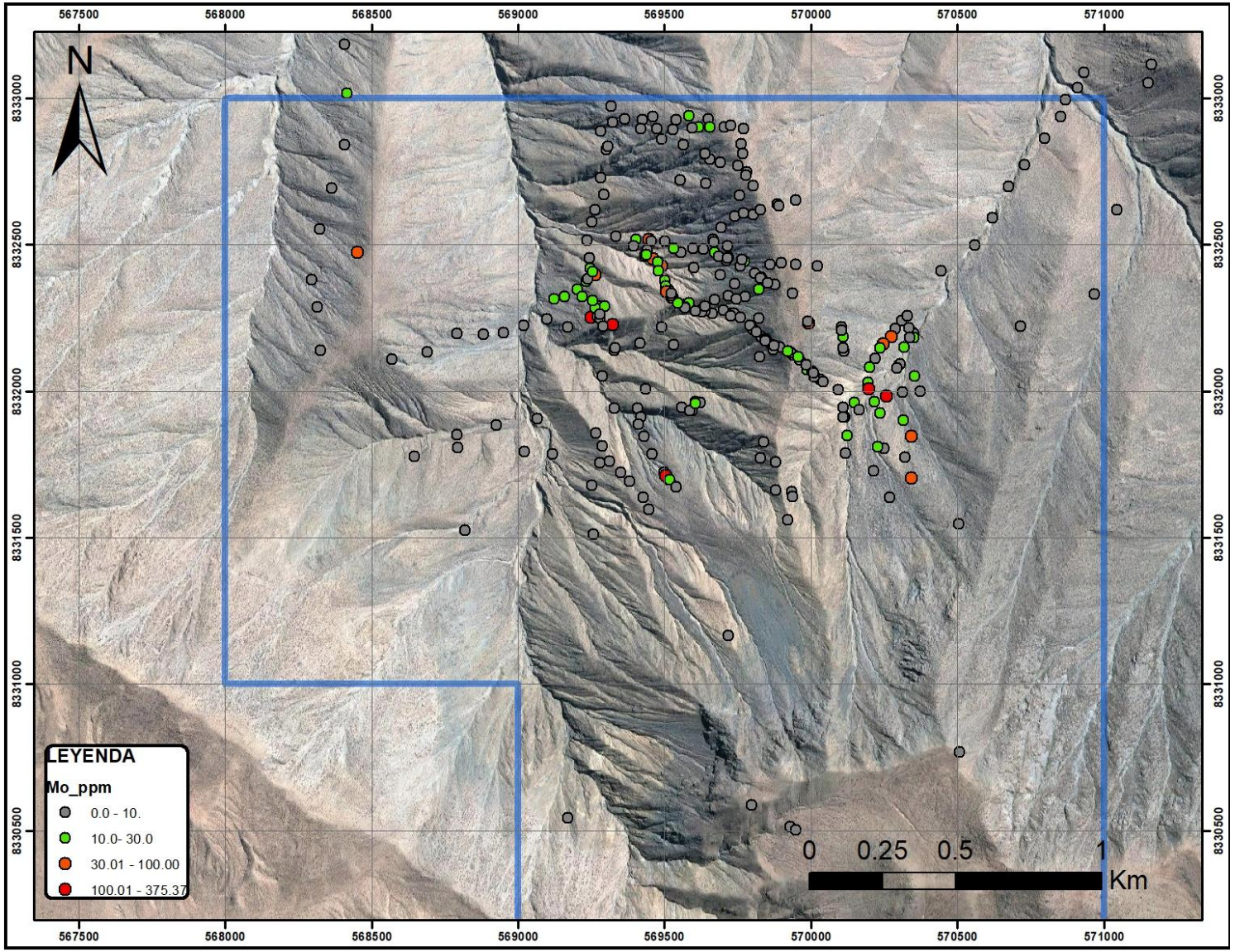

ISOVALUES – MOLYBDENUM (Mo ppm)

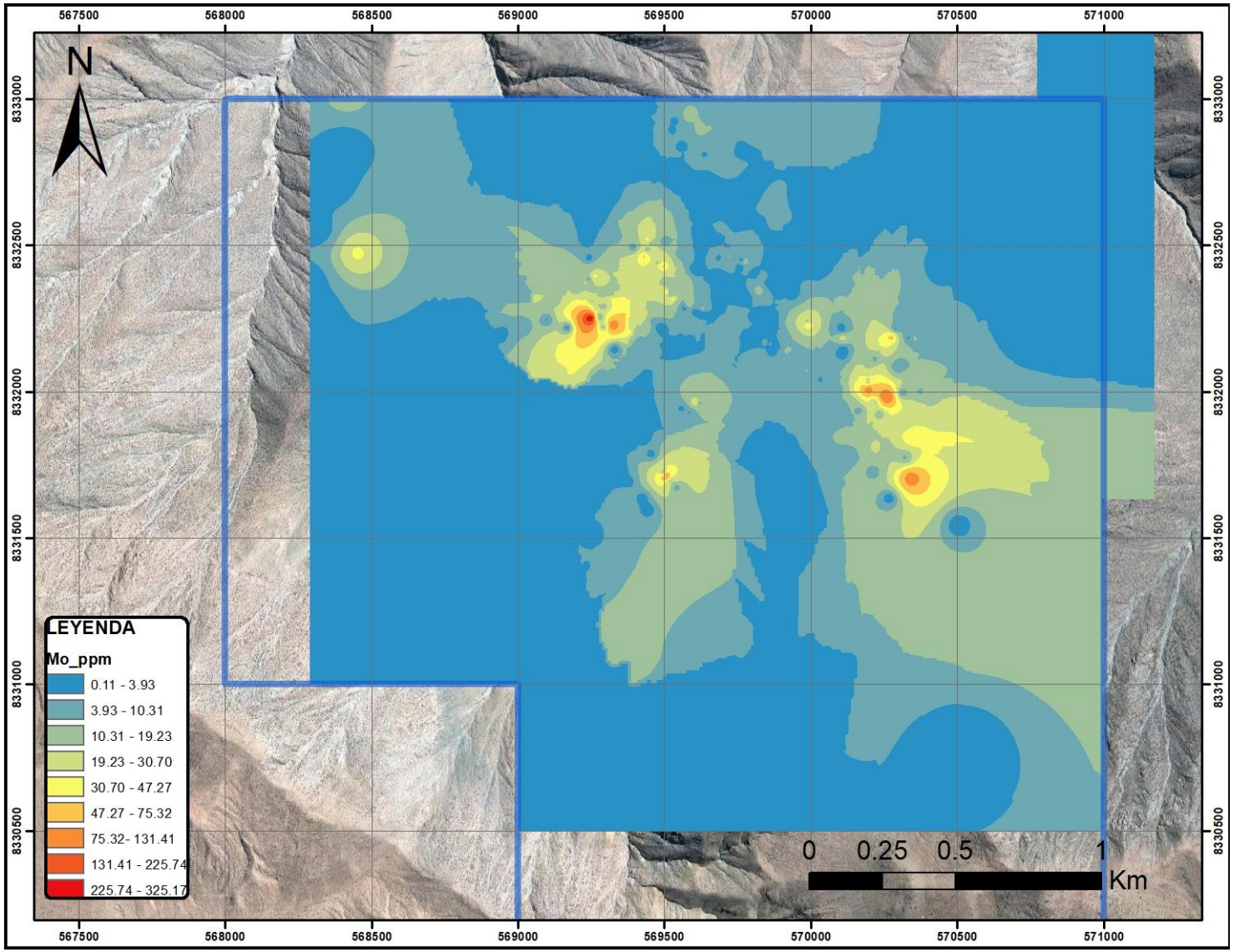

GEOCHEMISTRY – GOLD (Au ppb)

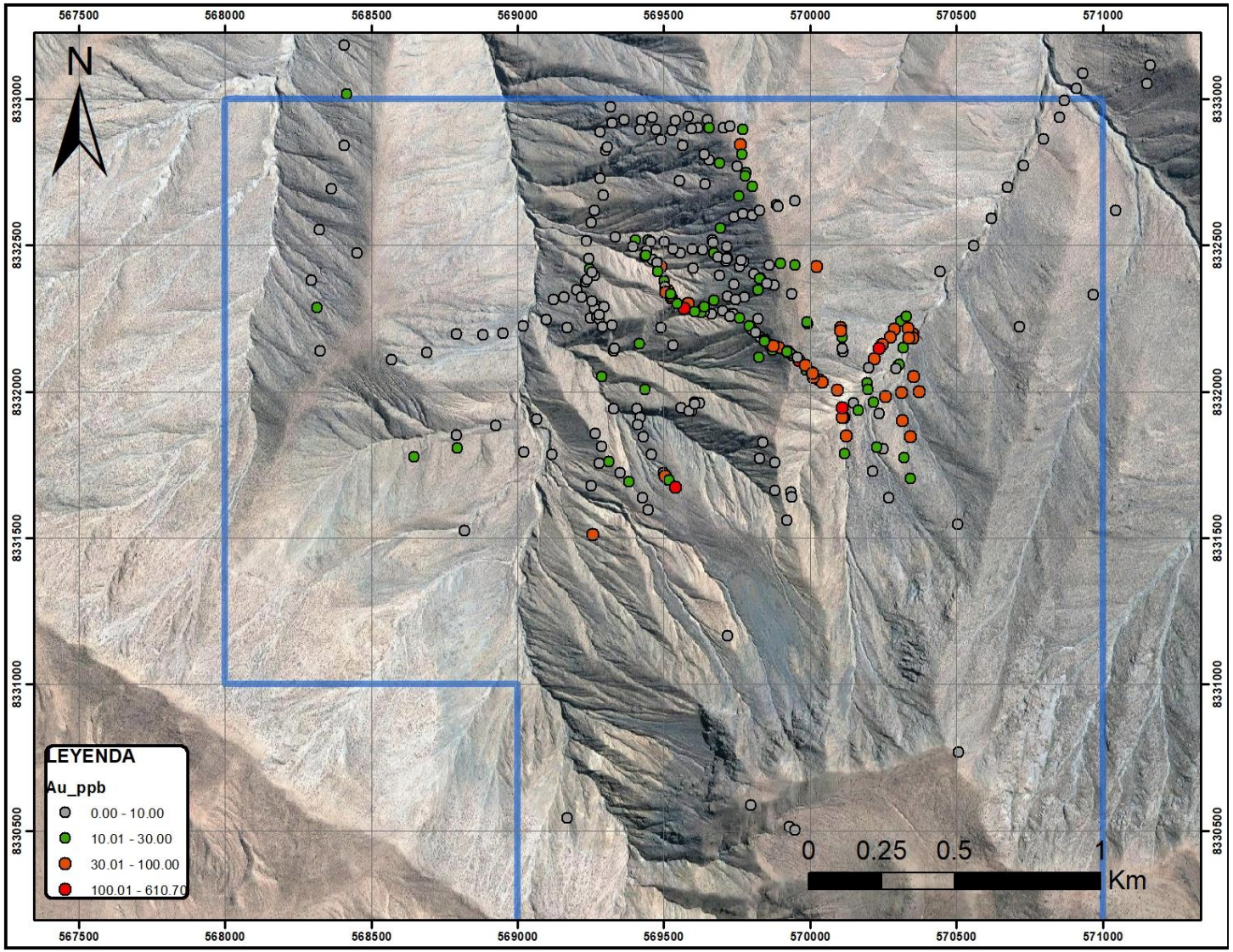

ISOVALUES – GOLD (Au ppb)

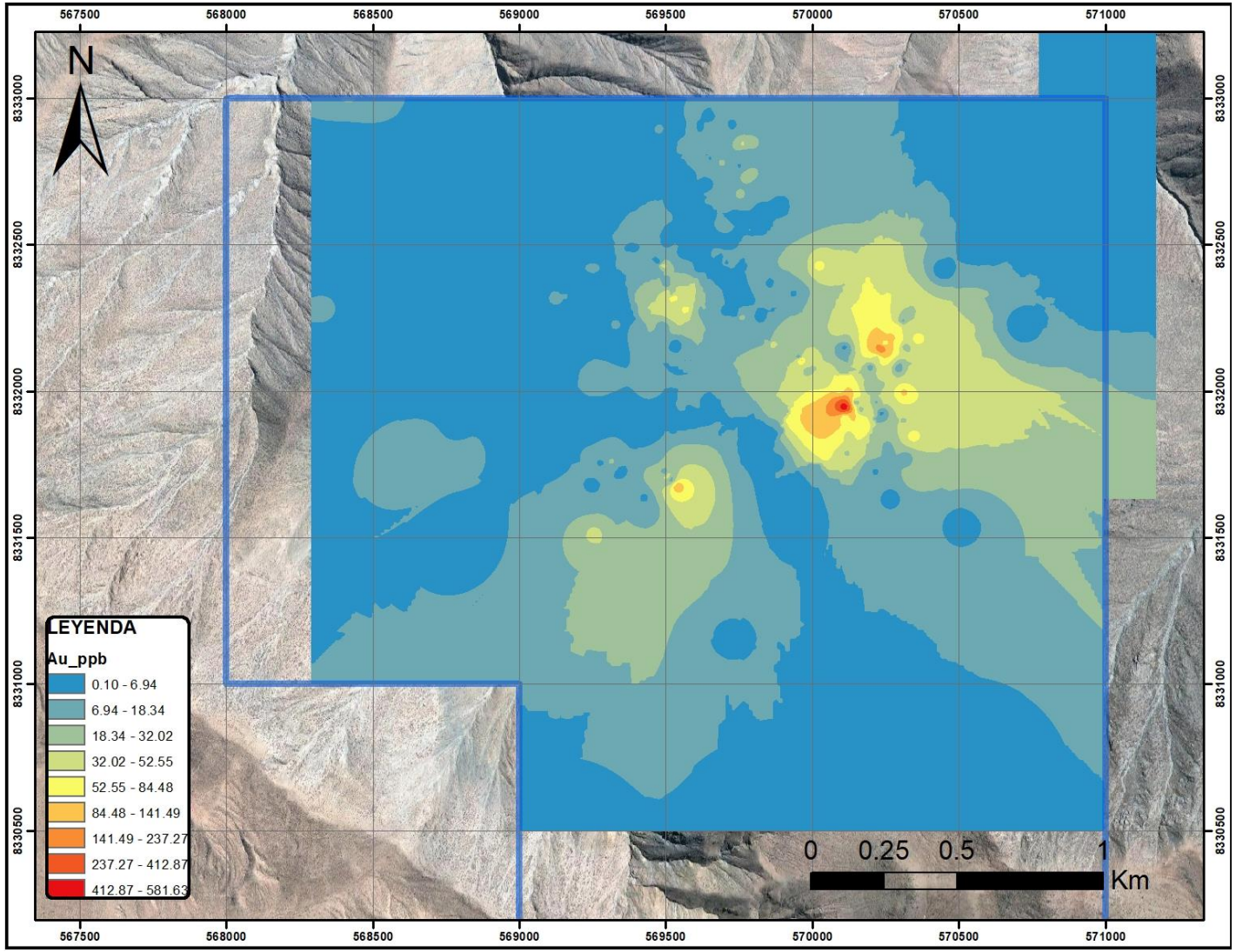

THEORETICAL MODEL

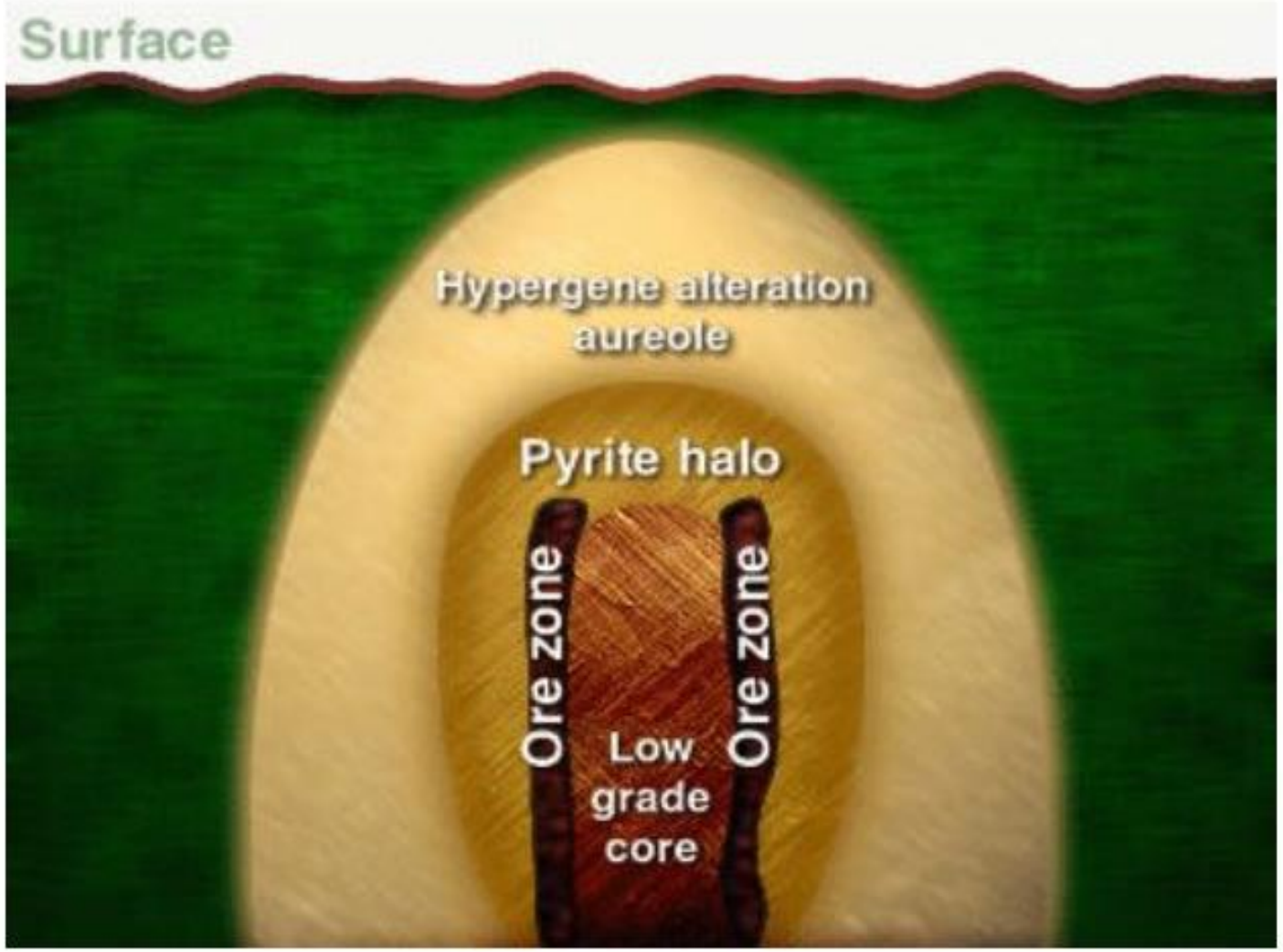

1 km

THEORETICAL MODEL

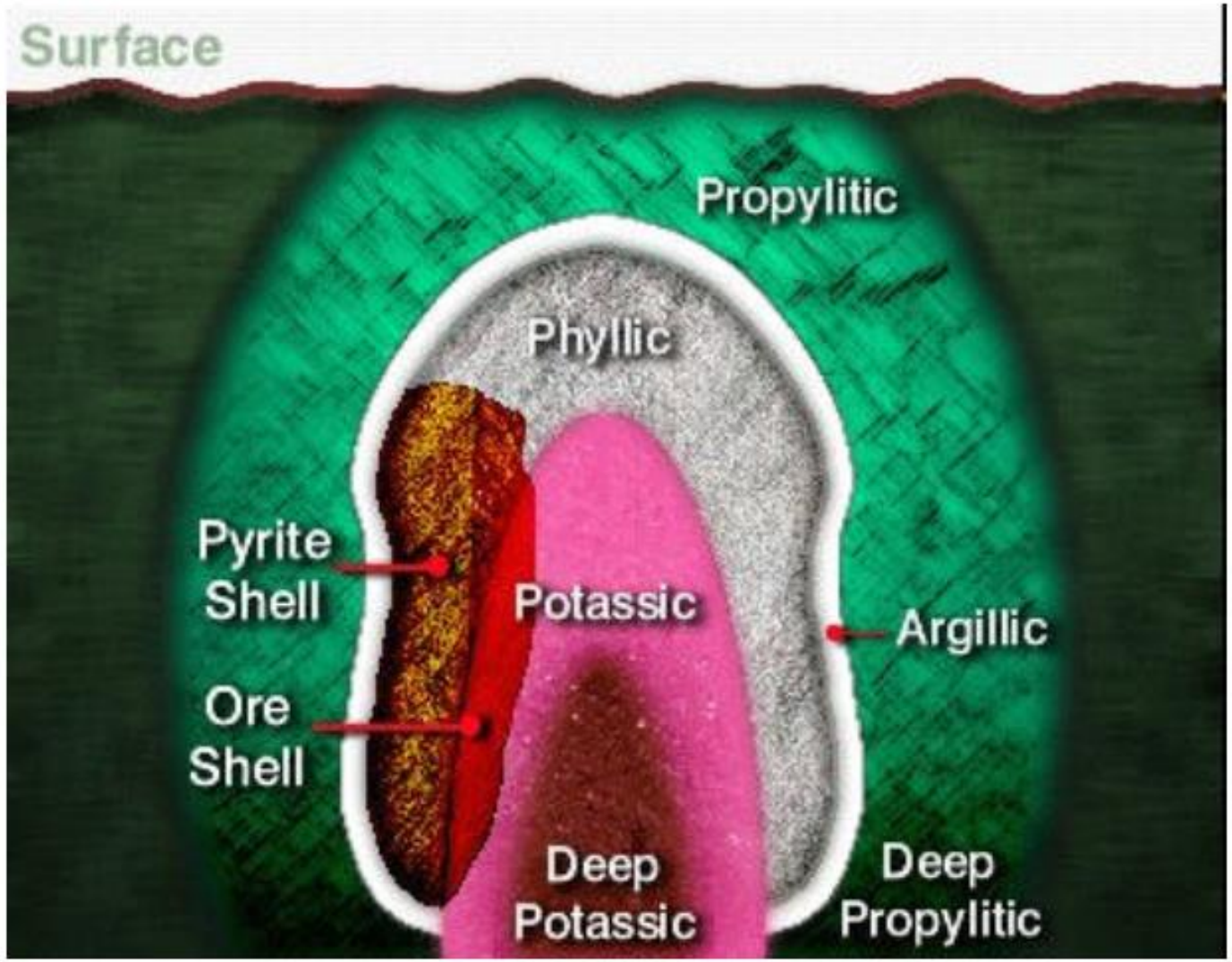

1 km

THEORETICAL MODEL

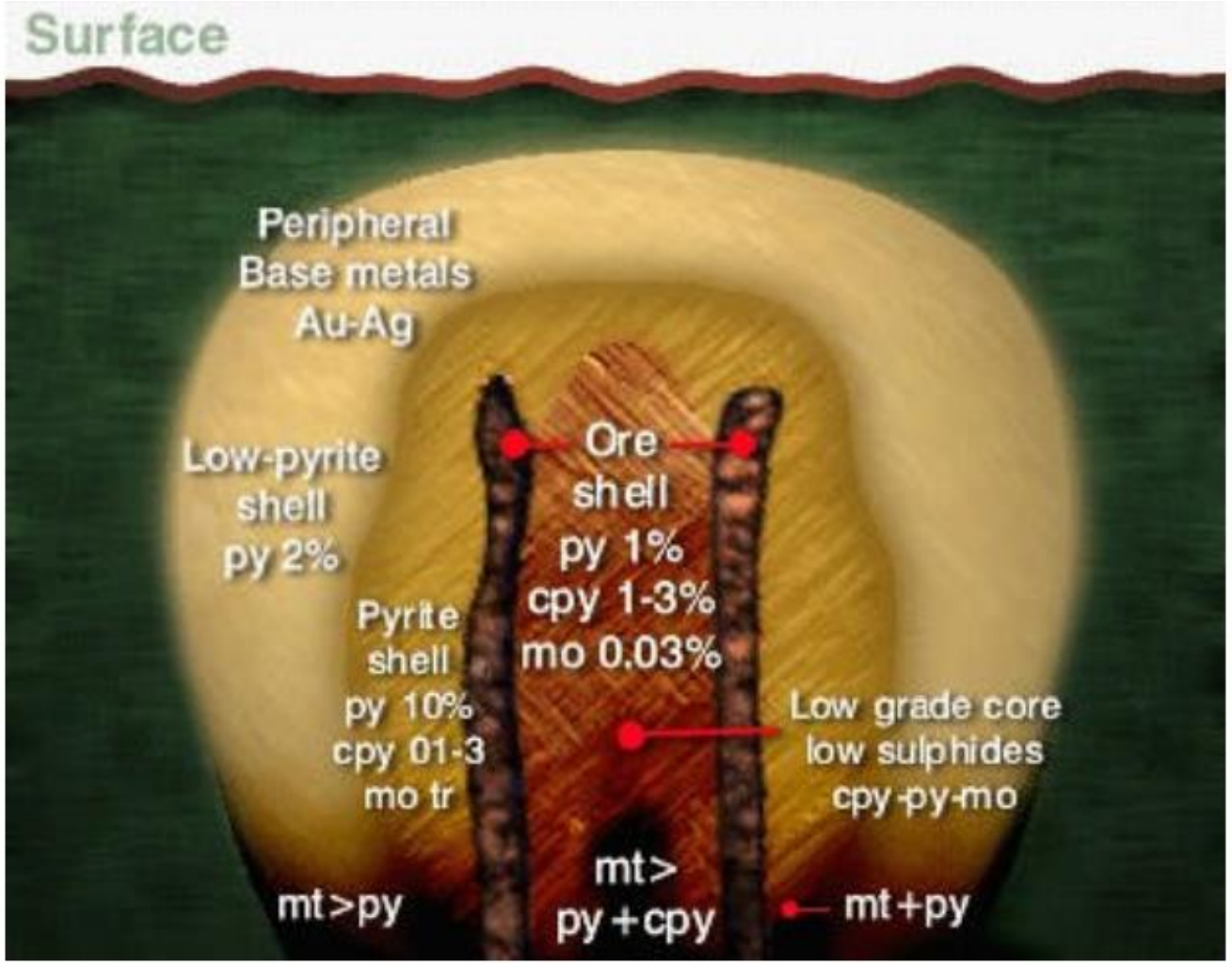

1 km

THEORETICAL MODEL

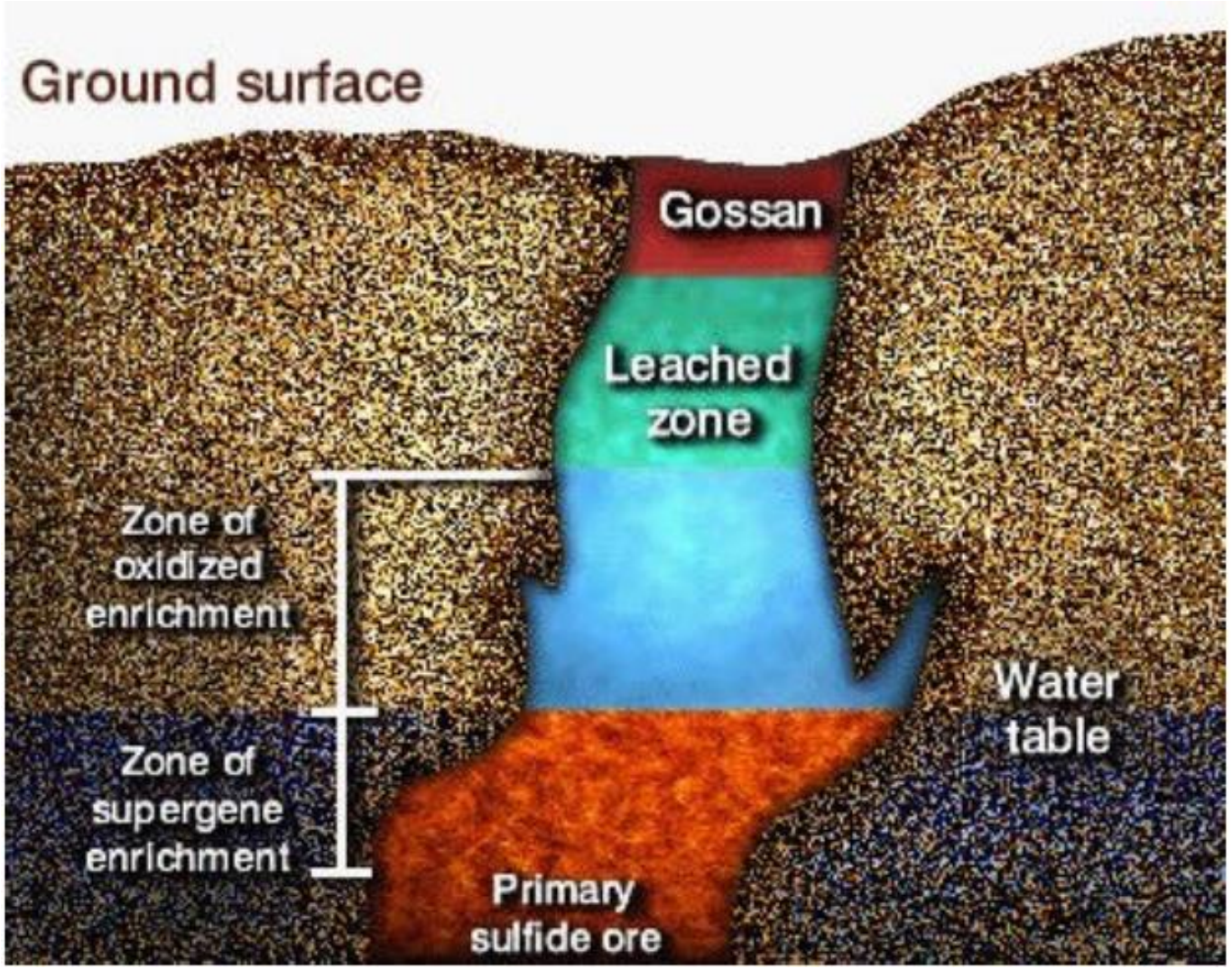

CONCLUSIONS

- Metallogenetically speaking, the Quantico project is located in the X Metallogenic Belt of Deposits of the Copper (Cu) and Molybdenum (Mo) Type Deposits of the Late Cretaceous. Some Mining Projects of this Metallogenic Belt are: Tia Maria, Angostura, Zafranal, Pecoy, Durasnillo, Lara, Tibillos, Los Pinos, to name some of the main examples.

- The Quantico project area is dominated by intrusive rocks of Dioritic to Monzonitic composition from the Late Cretaceous, cut by multiple late phases of hypabisal and porphydic intrusions in the form of dikes and stocks.

- The geochemical results of the Quantico project define an important anomaly with interesting and expectant values of Copper (Cu), Molybdenum (Mo) and Gold (Au).

- Due to the characteristics described in the sections of local geology, hydrothermal alteration style and mineralization, the Quantico project is defined as a "Copper (Cu), Molybdenum (Mo) and Gold (Au)" Porphyry type deposit.

RECOMMENDATIONS

- Detailed Geological Mapping (Scale: 1 / 1,000).
- Aerial Magnetometry with High Precision Drones.
- Induced Polarization (IP) : 10 Linear Kilometers.
- Diamond drilling: 3,000 meters.

PROPOSED GEOPHYSICAL PROSPECTING (IP)

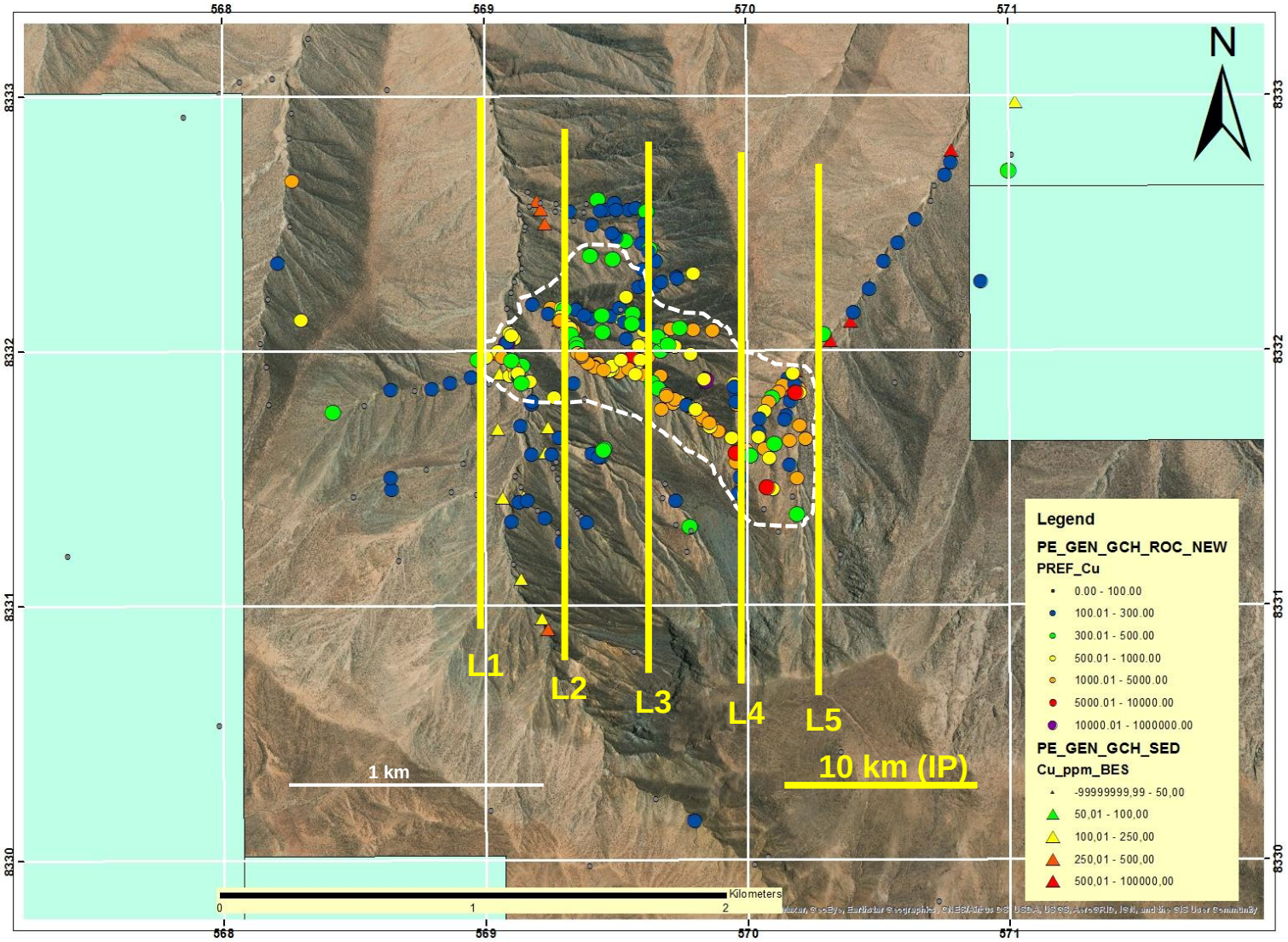

POTENTIAL COMPANIES INTERESTED IN PERU

QUÁNTICA MINEFINDERS

1.- BHP

2.- RIO TINTO

3.- ANGLO AMERICAN

4.- SOUTHERN COPPER

5.- LOWELL COPPER

6.- FORTESCUE METALS

7.- ANTOFAGASTA MINERALS

8.- CHINALCO

9.- GOLD FIELDS

10.- SUMITOMO

11.- PEÑOLES

12.- MINSUR

13.- VALE DO RIO DOCE

ANNEX 1

Muestra	Este	Norte	Altitud (m)	Sistema	Au_ppb	Cu_ppm	Mo_ppm
1	569403	8332517	1437	WGS84	16.3	1597.23	17.94
2	569501	8332511	1458	WGS84	1.7	210.84	1.43
3	569557	8332474	1466	WGS84	3.5	201.46	4.42
4	569247	8332419	1398	WGS84	12.3	969.90	12.08
5	569262	8332395	1402	WGS84	6.0	645.76	37.13
6	569233	8332375	1399	WGS84	3.5	12300.00	23.96
7	569279	8332289	1418	WGS84	6.6	948.58	12.05
8	569328	8332139	1462	WGS84	2.1	128.53	1.10
9	569280	8331755	1527	WGS84	5.7	165.56	0.88
10	569256	8331511	1646	WGS84	35.1	88.25	2.33
11	569436	8332006	1544	WGS84	10.1	205.59	3.22
12	569295	8332290	1436	WGS84	2.3	339.88	13.25
13	568452	8332472	1387	WGS84	3.4	614.25	32.70
14	569491	8332427	1466	WGS84	47.5	2608.11	54.59
15	569718	8332325	1598	WGS84	2.6	9524.99	0.54
16	569776	8332322	1629	WGS84	1.7	3499.68	0.39
17	569823	8332347	1636	WGS84	15.2	470.80	16.14
18	568406	8333184	1361	WGS84	2.0	30.41	0.34
19	568416	8333016	1412	WGS84	20.3	1082.78	14.64
20	568322	8332552	1515	WGS84	1.0	35.35	0.64
21	569435	8332463	1419	WGS84	12.6	1125.15	68.77
22	569460	8332451	1427	WGS84	4.5	976.16	30.71
23	569476	8332439	1434	WGS84	0.1	984.44	13.00
24	570933	8333087	1256	WGS84	0.1	161.69	0.47
25	570909	8333036	1275	WGS84	0.1	162.13	0.74
26	570869	8332995	1363	WGS84	0.1	44.55	0.56
27	570853	8332935	1368	WGS84	0.1	22.08	0.24
28	570797	8332863	1388	WGS84	0.1	109.76	0.30
29	570728	8332771	1419	WGS84	0.1	181.94	0.76
30	570675	8332699	1471	WGS84	0.5	143.63	0.91

ANNEX 2

Muestra	Este	Norte	Altitud (m)	Sistema	Au_ppb	Cu_ppm	Mo_ppm
31	570619	8332590	1526	WGS84	0.3	107.84	0.61
32	570560	8332497	1542	WGS84	0.1	160.16	0.63
33	570347	8332200	1703	WGS84	19.1	915.50	3.04
34	570351	8332197	1701	WGS84	59.8	2162.09	2.19
35	570352	8332183	1713	WGS84	88.1	915.08	15.12
36	570309	8332239	1688	WGS84	13.0	151.42	4.21
37	570288	8332213	1694	WGS84	69.2	2905.61	1.33
38	570274	8332185	1699	WGS84	91.4	1107.67	59.34
39	570246	8332161	1710	WGS84	54.7	485.94	48.26
40	570235	8332146	1717	WGS84	206.8	1367.69	12.31
41	570236	8332147	1717	WGS84	173.5	2613.36	25.62
42	570219	8332111	1727	WGS84	35.3	541.12	6.21
43	570199	8332081	1742	WGS84	9.4	247.68	18.14
44	570196	8332029	1764	WGS84	19.1	128.56	21.29
45	570197	8332007	1782	WGS84	18.2	647.35	104.32
46	570217	8331963	1801	WGS84	14.5	2107.71	16.21
47	569837	8331825	1775	WGS84	0.1	47.84	2.32
48	569880	8331757	1812	WGS84	2.2	247.32	1.87
49	569934	8331656	1885	WGS84	5.0	479.25	2.48
50	569937	8331639	1894	WGS84	0.1	55.46	1.25
51	569921	8331559	1918	WGS84	0.1	17.99	0.43
52	569606	8331963	1673	WGS84	16.4	454.68	26.68
53	569623	8331961	1682	WGS84	0.6	75.82	7.74
54	569417	8332164	1507	WGS84	15.5	566.79	7.51
55	569324	8332227	0	WGS84	8.7	727.88	107.58
56	569248	8332250	1386	WGS84	2.3	859.22	375.37
57	569238	8332382	1363	WGS84	0.1	272.52	1.38
58	569202	8332346	1394	WGS84	2.5	781.96	12.83
59	569218	8332323	1404	WGS84	4.7	1563.24	27.10
60	569158	8332323	1424	WGS84	7.3	634.41	18.56

ANNEX 3

Muestra	Este	Norte	Altitud (m)	Sistema	Au_ppb	Cu_ppm	Mo_ppm
61	569124	8332313	1445	WGS84	8.6	340.13	10.71
62	569099	8332245	1496	WGS84	0.9	135.93	2.73
63	569018	8332223	1482	WGS84	2.4	183.87	4.78
64	568949	8332200	1499	WGS84	0.1	142.08	1.92
65	568882	8332193	1514	WGS84	0.1	45.82	1.34
66	568792	8332197	1537	WGS84	0.1	149.49	1.31
67	568690	8332133	1583	WGS84	2.8	65.16	1.88
68	570319	8332150	1732	WGS84	17.6	134.00	11.73
69	570303	8332092	1766	WGS84	16.9	183.99	3.26
70	570294	8332077	1780	WGS84	6.8	181.66	7.02
71	570258	8331982	1824	WGS84	52.8	340.13	133.48
72	570314	8331899	1849	WGS84	31.1	295.05	19.51
73	570322	8331774	1912	WGS84	13.9	84.51	8.28
74	570249	8331805	1908	WGS84	10.0	693.87	8.97
75	570227	8331810	1910	WGS84	28.4	8447.83	25.16
76	569490	8332219	1560	WGS84	9.0	237.21	0.93
77	569532	8332157	1577	WGS84	0.9	57.34	0.30
78	570335	8332216	1684	WGS84	46.4	218.50	5.70
79	570337	8332182	1713	WGS84	34.5	6045.30	0.80
80	570148	8331960	1328	WGS84	8.0	2642.50	14.50
81	569991	8332232	1760	WGS84	18.0	108840.00	57.90
82	569317	8332971	1283	WGS84	3.7	33.96	3.01
83	569364	8332928	1350	WGS84	0.1	4.96	0.55
84	569424	8332926	1361	WGS84	3.5	44.73	0.55
85	569460	8332935	1385	WGS84	1.9	47.56	4.22
86	569540	8332925	1434	WGS84	2.9	74.71	2.53
87	569584	8332940	1471	WGS84	9.7	307.58	15.54
88	569617	8332902	1453	WGS84	4.0	152.78	18.46
89	569475	8332896	1427	WGS84	9.1	144.07	4.60
90	569529	8332892	1460	WGS84	4.2	72.92	3.26

ANNEX 4

Muestra	Este	Norte	Altitud (m)	Sistema	Au_ppb	Cu_ppm	Mo_ppm
91	569595	8332899	1493	WGS84	9.3	210.36	5.16
92	569649	8332928	1522	WGS84	3.0	233.43	5.55
93	569704	8332902	1548	WGS84	8.5	100.17	5.69
94	569727	8332907	1578	WGS84	2.9	100.94	5.75
95	569770	8332894	1600	WGS84	15.7	324.50	8.83
96	569762	8332844	1602	WGS84	35.7	259.16	3.20
97	569768	8332811	1588	WGS84	10.8	122.33	0.89
98	569803	8332701	1601	WGS84	16.9	254.19	2.97
99	569751	8332768	1571	WGS84	4.6	162.32	8.86
100	569781	8332746	1594	WGS84	18.8	350.31	3.01
101	569779	8332736	1596	WGS84	26.1	126.28	1.98
102	569690	8332780	1547	WGS84	20.6	482.33	6.17
103	569654	8332792	1529	WGS84	6.4	245.69	4.76
104	569638	8332809	1510	WGS84	6.8	244.81	3.43
105	569563	8332841	1473	WGS84	8.1	224.47	2.50
106	569491	8332859	1445	WGS84	6.1	35.96	5.17
107	569420	8332896	1405	WGS84	0.2	19.10	0.58
108	569322	8332917	1358	WGS84	0.1	21.07	1.42
109	569407	8331940	1550	WGS84	5.6	138.16	0.77
110	569420	8331912	1559	WGS84	0.1	24.97	0.74
111	569429	8331844	0	WGS84	0.1	33.91	0.46
112	569456	8331785	1626	WGS84	9.8	77.44	1.32
113	569498	8331721	1660	WGS84	5.2	85.18	0.54
114	569516	8331698	1676	WGS84	5.7	69.25	5.97
115	569445	8331597	1706	WGS84	9.2	105.28	0.58
116	569427	8331636	1680	WGS84	3.6	51.45	0.59
117	569380	8331692	1658	WGS84	17.2	168.83	1.94
118	569349	8331721	1621	WGS84	1.0	40.97	0.47
119	569313	8331759	1602	WGS84	21.2	198.75	0.60
120	569286	8331813	1558	WGS84	8.9	81.97	1.11

ANNEX 5

Muestra	Este	Norte	Altitud (m)	Sistema	Au_ppb	Cu_ppm	Mo_ppm
121	569116	8331785	1605	WGS84	4.3	80.47	0.11
122	569022	8331794	1645	WGS84	1.1	35.56	0.25
123	569254	8332408	1398	WGS84	7.6	846.31	20.96
124	569243	8332454	1389	WGS84	1.4	23.95	0.64
125	569236	8332515	1385	WGS84	0.4	49.98	0.52
126	569252	8332576	1373	WGS84	3.3	74.34	1.17
127	569263	8332618	1360	WGS84	1.8	62.01	0.76
128	569292	8332671	1348	WGS84	0.1	28.56	0.87
129	569283	8332727	1331	WGS84	1.0	18.64	0.68
130	569301	8332824	1313	WGS84	2.4	68.66	0.66
131	569282	8332886	1297	WGS84	0.1	21.34	0.41
132	569526	8332320	1482	WGS84	113.3	1181.05	53.65
133	569566	8332296	1495	WGS84	29.6	652.16	2.90
134	569632	8332285	1512	WGS84	23.2	720.19	16.47
135	569623	8332273	1526	WGS84	4.8	428.87	1.43
136	569662	8332264	1538	WGS84	7.7	1013.65	1.54
137	569726	8332266	1547	WGS84	6.8	758.02	15.20
138	569772	8332444	1535	WGS84	7.4	299.61	17.88
139	569718	8332457	1516	WGS84	13.6	1570.09	13.66
140	569878	8332364	1623	WGS84	8.9	673.95	1.37
141	569831	8332387	1610	WGS84	10.6	567.69	10.37
142	569809	8332403	1599	WGS84	9.3	319.49	1.04
143	569759	8332427	1578	WGS84	4.1	782.63	0.46
144	569713	8332446	1565	WGS84	3.2	620.86	1.16
145	569672	8332473	1551	WGS84	11.1	540.48	10.78
146	569634	8332484	1526	WGS84	3.2	166.80	1.12
147	569665	8332518	1552	WGS84	1.8	174.60	0.68
148	569746	8332313	1588	WGS84	3.0	966.94	1.21
149	569802	8332209	1584	WGS84	10.0	3389.14	0.86
150	569846	8332173	1609	WGS84	7.1	834.95	2.42

ANNEX 6

Muestra	Este	Norte	Altitud (m)	Sistema	Au_ppb	Cu_ppm	Mo_ppm
151	569829	8332186	1603	WGS84	9.2	634.93	0.65
152	569865	8332158	1627	WGS84	51.5	847.63	4.79
153	569893	8332149	1625	WGS84	32.7	991.79	3.12
154	569923	8332137	1645	WGS84	30.3	2954.63	20.41
155	569962	8332105	1671	WGS84	101.3	3605.53	8.00
156	569822	8332249	1626	WGS84	0.9	1878.97	0.21
157	569740	8332367	1590	WGS84	3.1	725.89	0.48
158	568416	8333285	1325	WGS84	0.3	16.50	0.80
159	568407	8332841	1457	WGS84	0.3	10.40	0.80
160	568363	8332693	1546	WGS84	0.3	265.70	1.10
161	568295	8332380	1664	WGS84	0.3	22.60	1.10
162	568315	8332286	1726	WGS84	10.6	34.40	0.50
163	568326	8332138	1790	WGS84	0.3	48.60	1.60
164	568570	8332108	1822	WGS84	0.3	476.90	1.50
165	569262	8332283	1378	WGS84	3.3	1320.30	24.70
166	569410	8331887	1548	WGS84	5.3	59.60	0.90
167	569505	8331710	1676	WGS84	57.0	63.10	127.40
168	569518	8331697	1692	WGS84	13.5	53.70	20.80
169	569540	8331673	1721	WGS84	126.3	251.60	4.90
170	569287	8332052	1492	WGS84	14.9	174.10	4.00
171	569266	8331856	1515	WGS84	2.7	34.60	0.40
172	568819	8331525	1821	WGS84	0.3	32.10	1.00
173	568795	8331806	1760	WGS84	14.7	154.70	3.50
174	569583	8332300	1437	WGS84	33.4	1265.40	24.50
175	569065	8331905	1600	WGS84	2.2	34.90	0.60
176	568926	8331883	1640	WGS84	5.8	89.10	0.50
177	568791	8331850	1728	WGS84	2.7	140.20	1.50
178	568647	8331776	1810	WGS84	14.0	78.20	0.80
179	569637	8332272	1545	WGS84	7.5	771.80	3.10
180	569702	8332276	1557	WGS84	3.7	1431.00	0.80

ANNEX 7

Muestra	Este	Norte	Altitud (m)	Sistema	Au_ppb	Cu_ppm	Mo_ppm
181	569738	8332264	1560	WGS84	1.6	773.10	2.50
182	569759	8332252	1568	WGS84	25.5	2451.20	5.10
183	569791	8332224	1578	WGS84	13.1	425.00	5.20
184	569813	8332201	1593	WGS84	7.9	454.70	2.30
185	569843	8332178	1611	WGS84	2.0	2324.40	3.00
186	569870	8332140	1650	WGS84	22.9	1547.60	0.80
187	569875	8332156	1651	WGS84	31.9	1398.30	1.00
188	569940	8332121	1681	WGS84	17.9	3971.60	2.90
189	569986	8332073	1707	WGS84	18.9	4454.40	12.30
190	570002	8332067	1707	WGS84	21.1	1420.40	3.70
191	570030	8332041	1732	WGS84	34.0	2096.30	1.60
192	570105	8332218	1819	WGS84	52.4	540.90	0.70
193	570109	8332184	1820	WGS84	18.6	183.10	27.70
194	570112	8332136	1819	WGS84	9.8	1347.20	1.00
195	570164	8331936	1837	WGS84	18.0	490.70	5.80
196	570124	8331849	1858	WGS84	42.6	132.30	17.70
197	570114	8331910	1817	WGS84	69.6	650.20	9.80
198	570110	8331910	1819	WGS84	36.2	4256.00	1.10
199	570118	8331788	1886	WGS84	29.6	100.80	4.50
200	570445	8332411	1586	WGS84	0.3	489.50	0.70
201	570328	8332256	1683	WGS84	17.2	510.50	7.40
202	570236	8331924	1838	WGS84	3.7	597.50	11.90
203	569693	8332559	1550	WGS84	10.2	526.60	5.20
204	569334	8332529	1367	WGS84	7.3	123.10	6.90
205	569514	8332343	1414	WGS84	37.8	1356.60	7.20
206	569569	8332286	1506	WGS84	16.1	287.80	2.50
207	569627	8332271	1517	WGS84	19.3	700.00	2.60
208	569931	8332129	1657	WGS84	26.0	4006.20	2.40
209	570041	8332032	1730	WGS84	34.3	1324.30	5.40
210	569447	8332518	1475	WGS84	10.6	773.40	42.10

ANNEX 8

Muestra	Este	Norte	Altitud (m)	Sistema	Au_ppb	Cu_ppm	Mo_ppm
211	569455	8332512	1442	WGS84	9.2	446.20	7.60
212	569598	8332487	1474	WGS84	3.9	469.70	4.00
213	569684	8332459	1509	WGS84	3.8	137.70	1.20
214	569763	8332449	1550	WGS84	6.7	288.10	0.70
215	569861	8332432	1615	WGS84	9.6	1132.40	0.80
216	569948	8332431	1672	WGS84	24.1	1633.90	1.20
217	570022	8332427	1712	WGS84	58.3	1423.70	1.00
218	569937	8332334	1655	WGS84	5.7	727.70	1.30
219	569270	8332254	1428	WGS84	5.7	721.00	7.30
220	569560	8331943	1630	WGS84	7.9	186.10	2.20
221	569594	8331932	1651	WGS84	4.0	174.20	6.80
222	569585	8331932	1588	WGS84	2.1	105.40	1.30
223	569983	8332088	1683	WGS84	39.5	3548.10	3.30
224	569569	8332283	1513	WGS84	109.7	1636.80	0.90
225	569638	8332288	1534	WGS84	15.5	950.90	2.80
226	569740	8332597	1565	WGS84	4.2	179.90	1.50
227	569803	8332601	1600	WGS84	6.0	231.40	0.90
228	569826	8332619	1629	WGS84	2.5	142.70	5.10
229	569884	8332638	1656	WGS84	5.6	193.50	8.50
230	569947	8332651	1712	WGS84	7.4	736.00	1.10
231	569655	8332901	1521	WGS84	18.0	236.00	11.00
232	569755	8332669	1630	WGS84	21.2	145.40	1.40
233	569642	8332708	1539	WGS84	4.6	333.10	1.20
234	569554	8332720	1454	WGS84	4.1	355.20	0.80
235	570215	8331726	1970	WGS84	5.4	66.50	6.90
236	570268	8331636	2034	WGS84	1.8	83.90	0.50
237	570504	8331545	2089	WGS84	1.4	50.90	0.60
238	570343	8331703	1954	WGS84	21.7	436.80	96.20
239	570344	8331845	1864	WGS84	62.0	4231.40	40.80
240	570313	8331995	1808	WGS84	96.0	1187.00	2.20

ANNEX 9

Muestra	Este	Norte	Altitud (m)	Sistema	Au_ppb	Cu_ppm	Mo_ppm
241	570374	8331999	1786	WGS84	52.0	1286.20	8.80
242	570353	8332052	1766	WGS84	38.2	1249.60	17.00
243	569718	8331166	2025	WGS84	4.9	27.40	4.20
244	569716	8332494	1422	WGS84	2.3	378.60	3.10
245	569440	8332481	1428	WGS84	6.8	643.00	9.70
246	569480	8332410	1457	WGS84	12.4	449.20	20.50
247	569502	8332376	1466	WGS84	10.7	450.30	10.80
248	569504	8332359	1475	WGS84	6.2	438.20	17.20
249	569506	8332340	1481	WGS84	39.2	1427.90	49.30
250	569544	8332301	1499	WGS84	29.2	1641.80	12.50
251	570507	8330768	2462	WGS84	0.3	48.80	0.50
252	569168	8330543	2314	WGS84	0.9	18.80	0.60
253	569797	8330587	2191	WGS84	2.7	55.50	1.10
254	569929	8330514	2221	WGS84	3.9	78.70	2.10
255	569947	8330502	2225	WGS84	4.4	199.80	2.80
256	569307	8332836	1311	WGS84	3.1	65.60	2.20
257	569439	8332466	1434	WGS84	14.0	1531.50	19.20
258	569523	8332326	1474	WGS84	19.7	1251.60	4.00
259	569672	8332311	1495	WGS84	14.8	581.70	2.50
260	569726	8332256	1534	WGS84	7.4	544.40	7.30
261	571163	8333114	1373	WGS84	0.6	16.80	0.30
262	571151	8333052	1402	WGS84	1.4	327.20	1.30
263	571044	8332618	1608	WGS84	1.5	183.00	0.70
264	570968	8332330	1762	WGS84	2.8	58.00	1.20
265	570716	8332220	1766	WGS84	1.0	81.60	0.30
266	569532	8332486	1471	WGS84	7.6	206.70	12.10
267	569828	8332385	1580	WGS84	12.3	93.50	1.20
268	569853	8332370	1594	WGS84	1.4	459.00	0.80
269	569843	8332171	1510	WGS84	27.3	1125.80	6.60
270	569825	8332116	1645	WGS84	22.8	1774.20	8.60

ANNEX 10

Muestra	Este	Norte	Altitud (m)	Sistema	Au_ppb	Cu_ppm	Mo_ppm
271	569921	8332135	1654	WGS84	21.8	231.40	10.60
272	569395	8332494	1383	WGS84	0.6	204.50	0.90
273	569522	8332334	1476	WGS84	10.5	1391.50	2.20
274	569605	8332274	1507	WGS84	20.8	1183.40	1.30
275	569716	8332455	1524	WGS84	23.3	719.60	13.50
276	569714	8332453	1523	WGS84	2.0	413.00	3.40
277	569898	8332437	1630	WGS84	25.1	372.70	0.50
278	569669	8332510	1517	WGS84	1.4	32.30	0.60
279	569770	8332607	1579	WGS84	6.5	208.30	0.90
280	569889	8332632	1654	WGS84	5.4	223.90	5.90
281	569254	8332309	1425	WGS84	5.9	417.10	15.80
282	569279	8332247	1426	WGS84	3.1	289.40	1.40
283	569278	8332262	1429	WGS84	6.7	656.90	5.60
284	569329	8331942	1502	WGS84	3.9	151.90	1.00
285	569168	8332218	1461	WGS84	2.6	72.20	0.60
286	569601	8332420	1511	WGS84	6.8	385.90	1.60
287	569691	8332395	1556	WGS84	1.6	169.60	0.70
288	569990	8332236	1760	WGS84	19.6	851.00	2.10
289	570105	8332207	1822	WGS84	50.7	189.70	1.20
290	570111	8332146	1820	WGS84	0.3	211.50	0.70
291	570109	8331945	1810	WGS84	610.7	8844.50	3.70
292	570093	8332005	1777	WGS84	62.1	978.60	6.90
293	570012	8332048	1752	WGS84	49.0	848.90	9.70
294	570008	8332063	1750	WGS84	37.0	2316.40	6.80
295	569956	8332116	1679	WGS84	3.1	922.50	11.20
296	569879	8331662	1891	WGS84	3.5	74.50	0.40
297	569828	8331770	1805	WGS84	2.0	38.70	2.20
298	569604	8331958	1659	WGS84	9.9	459.30	24.30
299	569291	8332221	1436	WGS84	3.4	472.30	7.50
300	569331	8332147	1445	WGS84	3.3	177.50	0.70
301	569251	8331678	1564	WGS84	5.4	146.20	0.40
302	569307	8332836	1311	WGS84	0.0	0.00	0.00

QUÁNTICA
MINEFINDERS

Leonidas Yerovi 106, Piso 8. Of 82
San Isidro. Lima 27, Perú T: +51 1 608 17 29
jcabrera@quantica.com.pe geología@quantica.com.pe
www.quantica.com.pe